






N4-148463



N4-148464



N4-148464








N4-148465




[District of Guajiras]

N4-148465



N4-148466




115 P

N4-148472




2
911

N4-148473




105-116




105.


Water hole as
seen view

N4-148458




N4-148458





N4-148459

104



N4-148460






10^c NP


NH-148462

NP

3 Bunches

NH-148462





NH-148463







110 d




110 a


NH-148464







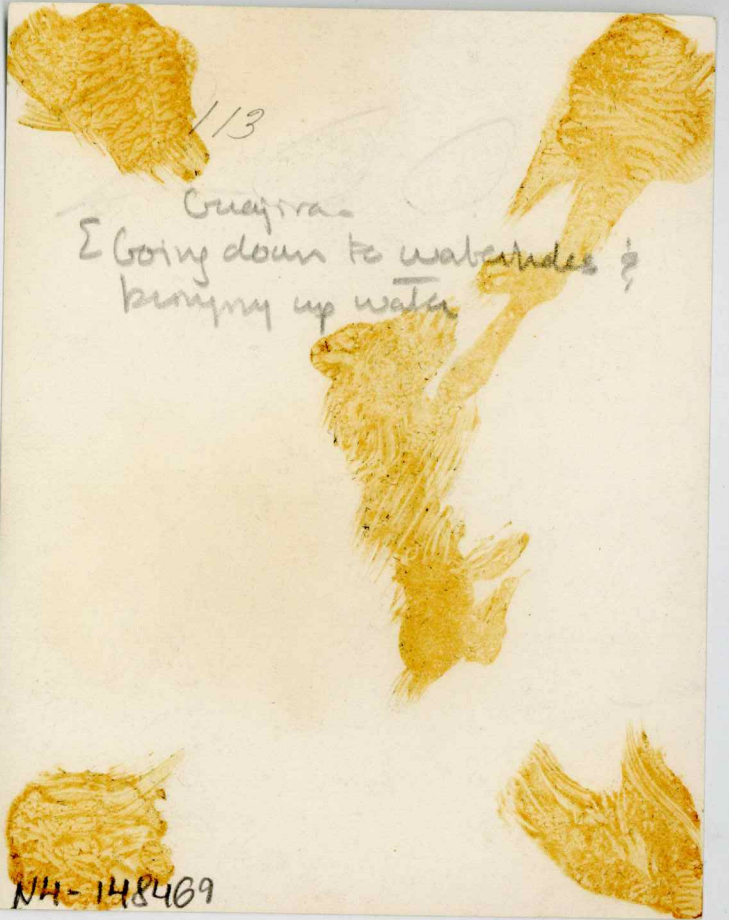
























10
/

N4-148472

N4-148472





N4-148473

