

Piedras Negras - Photograph Catalogue, 1937

Copied by Henry Michael from original field Cat. books

Column 1 (extreme left). Check here means read + corrected if necessary by Satterthwaite.

" 2 - Original field number (in small orig. Cat. books).

" 3 - Final field number

NB These follow a logical sequence, with groupings by structures up to 37-359.

These numbers ringed in red; they are on the negatives.

Follow their order in assigning Museum Nos.?
37001 W

" 4. The str. number (if not, other locus or descriptive designation of the subject).

" 5. In many instances: the direction from which the camera is looking.

" 6. Remarks, description etc.


Note: where remarks are detailed, why not extract for the museum cards, but in such case add: "more in F. Cat." or something of the sort?

The Final Field No. (Col. 3) ought to go on all cards.

It would be nice if the Museum number was entered below this field number on these sheets

NB --- under words means they are interpreted after the original record was made.

NB --- denotes remarks by L.S. added from pictures themselves, not in original list catalogue. Remarks

	Final Field no.	Structure	Direction	Remarks
✓ 196	37-1 37001	J-2, 2nd		Platform, etc. ← 2 shows
✓ 197	37-2 37002	J-2		Left end.
✓ 457	37-3 37003	J-2	E.	General view of left front corner of building platform and building. 3rd terrace exposed with sections of two outer ones on right. Side of J-7 on right.
✓ 198	37-4 37004	J-2		Left end (+ see 37-2)
✓ 1	37-5 37005	J-2	E.	Drain - before removing fallen stones. Stick on stone ①; pencil on ②, brush on ⑤ of sketch.
✓ 195	37-6 37006	J-2		Left end.  opposite base of these. (not partially illegible-45)
✓ 353	37-7 37007	Court 1	S.E.	General view with wide angle lens showing excavation below court 1 in front of J-7. Note wall one or two stones high on court level. Boy with rod stands at bottom of old terrace wall. Corner of J-6 stairway at left.
✓ 182	37-8 37008	Court 1		Looking at J-2, sub. 2 (REMOVED FROM PHOTO-CATALOGUE)
✓ 184	37-9 37009	Court 1		View of large pit and surrounding structures.
✓ 199	37-10 37010	Court 1		ad right, face of large pit; ad left, long building platform (J-7-sub temple)
✓ 183	37-11 37011	Court 1		Similar view to 181 (see 37-28).
✓ 180	37-12 37012	Court 1		Section of J-7, sub. 2 platform
	37-12a	Court 1		Enlarged print of 37-12.
✓ 311	37-13 37013	Court 1	W.	Fill walls below floor of Court 1 in front of J-7. Small pick stands on Court 1. floor and against lowest step of stairway to J-7. Meter stick open to .52 and against (over)

Temp. Field No.	Final Field No.	Structure	Direction	Remarks.
✓ 311 (continued)	37-13	Court 1.	W	(continued) fill wall perpendicular to fill wall below small pick. at left is slope of terrace wall below J-7 - sub. temple.
385	37-14 37014	J-4	S.E.	Front of building platform, to right of stairway. Stairway wall on right. Meter stick on corner of inner side wall. Small pick against outer side wall at its bottom.
✓ 384	37-15 37015	J-4	S.	Building platform, right side of building, to front of inset corner. Outer side wall in foreground and below small pick. Meter stick and rod against inner side wall.
✓ 383	37-16 37016	J-4	S.W.	Inner side wall of building platform, to front of inset. Corner to inset on left, with small pick on lowest course of outer side wall.
✓ 381	37-17 37017	J-4	W.	Inset corner at right side of building platform. Wall facing to rear of building and wall facing to side of building are tied above trowel but not below it. Below it, wall facing to side runs thru toward front. Meter stick at bottom of both walls, open to .42. Whisk stands on good plaster floor about .40 above bottoms of walls. No plaster floor under walls, but small stones. Small pick stands on corner of inner side wall of building platform, covered by outer one - corner of outer one at extreme right. (over)

Remarks

Temp. Field No.	Final Field No.	Structure	Direction	Remarks
✓ 381 (continued)	37-17	J-4	W.	(continued) Inner wall was destroyed above level of pick, which is about the same level as the trowell.
✓ 382	37-18 37018	J-4	W	From same position as previous picture (37-17) after removal of all but bottom courses of outer side wall of building platform; inner side wall preserved only below pick, joins rest part of building platform, to which it is tied.
✓ 456	37-19 37019	J-4	S.	General view of whole pyramid from right front. interior .
✓ 455	37-20 37020	J-4	SE	Top four terraces of J-4 from front. Horizontal meter stick .42 (is near Rufino).
✓ 452	37-21 37021	J-4	S.	Terraces with panels near bottom of pyramid to right of stairway. Meter sticks - on right .35, on left .42.
✓ 453	37-22 37022	J-4	SE	Same (as 37-21) terraces from front. Meter sticks reversed.
✓ 395	37-23 37023	J-4	S	Top terrace of pyramid from front. Whisk on basal ledge in inset corner.
✓ 396	37-24 37024	J-4	S	Second terrace from top of pyramid. Whisk on basal ledge of inset corner. Small pick against side wall of stairway.

Temp. field no.	Final field no.	Struct	Direction	Remarks
397	37-25 37025	J-4	S	Third terrace from top of pyramid. Small pick against side of stairway. Stairway wall does not tie in into terrace wall.
✓ 398	37-26 37026	J-4	S	Fourth terrace wall from top of pyramid from front.
✓ 473	37-27 37027	J-4	SW	Terrace wall at back of J-7 platform (lowest terrace on right side of J-4). To left of whisk (spectator's left) wall becomes much rougher - like fill wall. Whisk is about 5.80 from right front corner of J-4, with no outset. Rod stands on about level of J-7 platform.
✓ 181	37-28 37028	J-6		Stairway and trenching.
✓ 471	37-29 37029	J-6	E.	Left side of left shoulder of central stairway showing steps going up from side. Whisk on bed-rock just below corner of steps and side of shoulder. Tilted stone on left is corner of shoulder.
✓ 185	37-30 37030	J-6 & J-6, 2nd		Buried platform, then looking down <u>trench</u> through stairway of <u>Str. J-6</u> .
✓ 220	37-31 37031	J-6		next to right (SW) pier, Room 1.
✓ 221	37-32 37032	J-6 2nd		End wall, plinth, step terracing below Room 3 floor.

Remarks

Temp. field no.	Final field no.	Structure	Direction	Remarks
✓ 472	37-33 37033	J-7	S	Front terrace wall and left side of latest stairway. Terrace wall runs behind stairway. Bottom of side of stairway (whisk) is lower than bottom of terrace wall (meter rod)
✓ 458	37-34 37034	J-9	N.	General view from North corner showing rooms 3 and 4. Meter stick .42 on half of lintel stone. Large cornice stone outside door on left.
✓ 459	37-35 37035	J-9	NE	Looking down into rooms 2 and 4 from room 3, showing thrones.
✓ 321	37-36 37036	J-9	S	Left front corner of Room 3 and left side of doorway 4. Note hieroglyphs on stone ^{somewhat} above trowel. Side of filled-up doorway 5 to left of whisk. Meter stick on floor; open to .35. (Insulted stone is M.S.S. 19) (37-36).
✓ 323	37-37 37037	J-9	W.	Right front corner of room 3, with whisk against right side of Doorway 4. Meter stick on floor open to .52.
✓ 415	37-38 37038	J-9	NE	Rear wall of Room 3.
✓ 416	37-39 37039	J-9	NW	Right (SE) end wall of Room 3.
✓ 417	37-40 37040	J-9	SE	Left (N.W) end wall of Room 3, consisting mainly of walled-up Doorway 5.
✓ 320	37-41 37041	J-9	E	Doorway 19 seen from Room 3, showing it filled with debris on this side. Lintel in falling position.

Remarks

Temp. field no.	Final field no.	Struct.	Direction	Remarks
✓ 363	37-42 37042	J-9	E	Doorway 19 from Room 3 filled by secondary wall. Floor plaster turns up to wall. At right is left side of filled up doorway 5.
✓ 382	37-43 37043	J-9	N	Doorway 18 seen from Room 3, showing it filled with debris on this side. Probably one of lintel stones near top.
✓ 362	37-44 37044	J-9	NE	Doorway 18 from Room 3, filled by secondary wall. Floor plaster turns under wall.
✓ 436	37-45 37045	J-9	E	Room 4, wall 5 and left side of doorway 6.
✓ 439	37-46 37046	J-9	N	Room 4. Wall 1 and side of doorway 17. Offset for lintel at top.
✓ 440	37-47 37047	J-9	NW	Looking in thru doorways 6 and 7, showing wall 2 of Room 4 in center and part of wall 1 of Room 2 beyond.
✓ 441	37-48 37048	J-9	SW	Room 4. Wall 3 and walled-up doorway 19.
✓ 442	37-49 37049	J-9	S	Room 4. Right side of doorway 6, wall 4 and beginning of walled-up doorway 19. In all Room 4 pictures standing meter stick is .42, horizontal one is .21.
✓ 437	37-50 37050	J-9	E	Room 4. Walled-up doorway 7. Tied in above 1.49 above floor. Other side of doorway .07 in front of back screen of throne.

Remarks

Temp. field no.	Final field no.	Structure	Direction	Remarks
438	37-51 37051	J-9	NE	Rm. 4. Front view of throne. (Larger than other throne picture because taken from within room. Water in foreground.)
431	37-52 37052	J-9	S	Room 2. Side of doorway 17 and wall 3. Offset for lintel at top.
432	37-53 37053	J-9	SW	Room 2. Wall 2 and walled-up doorway 18
433	37-54 37054	J-9	N.	Room 2. Wall 1 and right side of throne.
434	37-55 37055	J-9	NE	Room 2. Front view of throne. (Taken from Room 3.)
435	37-56 37056	J-9	E	Room 2. Wall 4 and side of doorway 17. Left end of throne on left. In Room 2 pictures, standing meter stick is .42, horizontal one is .21.
426	37-57 37057	J-9	NE	Room 5. Wall 4. Doorway 16 on left.
427	37-58 37058	J-9	S	Room 5. Looking along wall 3 to doorway 8.
428	37-59 37059	J-9	SW	Room 5. Wall 2; Doorway 8 on left.
429	37-60 37060	J-9	N	Room 5. Looking along wall 1 to doorway 16.
430	37-61 37061	J-9	NW	Room 5. Looking in thru doorway 8 to wall 1. In all Rm. 5 pictures, standing meter stick .42, horizontal .21.

Remarks.

⑧

Temp. field no.	Final field no.	Structure	Direction	Remarks.
✓ 443	37-62 37062	J-9	S	Room 7. Wall 3 and small partition wall against it.
✓ 444	37-63 37063	J-9	W.	Room 7. Wall 1 and small partition wall against it.
✓ 445	37-64 37064	J-9	SW	Room 6 from Room 7, showing square of low secondary walls.
✓ 446	37-65 37065	J-9	SW	Room 7 and Rm. 6 showing small partition walls and square of low secondary walls. Wall 2 beyond, under big stump.
✓ 474	37-66 37066	J-9	S	Front and right side of enclosure in Room 6.
✓ 475	37-67 37067	J-9	W	Front and left side of same enclosure. (as in 37-66).
✓ 390	37-68 37068	J-9	NE	Section of debris across Rm. 5 just to right (SW) of doorway 16. Vault slabs numerous. Large trunk above. Doorway 16 on left.
✓ 418	37-69 37069	J-9	NE	Section of debris thru left side of doorway 9. Debris is 1.50 above floor.
✓ 316	37-70 37070	J-9	SE	Very large slab in debris of NE end room. Rear wall of room on left. Side of doorway at right. Meter stick open to .52 and stands about .20 above floor.

Temp. field no.	Final field no.	Stud.	Direction	Remarks
✓ 212	37-71 37071	J-9		Graffiti stone
✓ 213	37-72 37072	J-9		Jamb stone glyphs. (M.S.S. 19; see 37-36 also).
✓ 425	37-73 37073	J-10	E.	Outside of right front corner of building showing newer end wall covering older end wall. Inner end wall goes to corner of old end doorway. Meter stick on outer end wall open to .35 and beside a stone which ties between the two walls. Other meter stick on front plinth open to .42. Note that in front, the 2 walls are tied above the two bottom stones.
✓ 419	37-74 37074	J-10	N	Front and left side of Pier 2-3.
✓ 420	37-75 37075	J-10	S	Rear and right side of Pier 2-3. Trowel where stone has been removed to see floor running under pier.
✓ 422	37-76 37076	J-10	NE	Front of "Pier" 3-4. Shows turn in plinth. Nearest meter stick is .42. opposite break in front of "pier" and along line where plinth plaster stops.
✓ 394	37-77 37077	J-10	NE	Wall and niche near doorway 3. Meter stick on floor and open to .42. Small pick near split in walls. Sherd used as chink was found in wall on observers right, with rim facing wall to left.

Remarks

10

Temp. field no.	Final field no.	Structure	Direction	Remarks
✓ 421	37-78 37078	J-10	SE	Section of debris thru right side of doorway 2. Left side of Pier 1-2 on left. Trowel lies on a piece of concrete with round pebbles, surface up, .04 thick, and .90 above floor.
✓ 469	37-79 37079	J-11	SW	General view from J-21. Ruffino in Room 7. Note cap-stones lined up against wall in Room 5.
✓ 312	37-80 and 37-81 37080	J-11	E	(Blank no photo.) Field book entry for this photo: Doorway 24 seen from room 2. Filled with debris. Lintel broken and falling. Spring of vault of room may be seen above lintel. Meter stick on floor and open to .52. (37-80 was blank negative, discarded).
317	37-81	J-11	E	Same as 317 (37-80).
✓ 330	37-82 37081	J-11	SW	Left side wall of Room 2. Looking thru doorway 20 to throne in Room 3. Left side of doorway 5 on right.
✓ 333	37-83 37082	J-11	NE	Secondary wall at right side of Room 2. Whisk against pier at right side of doorway 5. Doorway 24 on right.
✓ 334	37-84 37083	J-11	SE	Rear wall of Room 2. Boy in doorway 19. Whisk at spring of vault.

Remarks

Temp. field no.	Final field no.	Structure	Direction	Remarks
✓ 306	37-85 37084	J-11	N.	Doorway no. 20 on left side of throne in Room 3, filled with debris. Meter stick on floor and open to .35.
✓ 329	37-86 37085	J-11	NE	Rear wall of Room 3, with filled up doorway 21 in the center.
✓ 335	37-87 37086	J-11	S	Left front corner of Room 3 with small pick against left side of doorway 6.
✓ 336	37-88 37087	J-11	W	Right front corner of Room 3, with small pick against right side of doorway 6.
✓ 327	37-89 37088	J-11	N	Doorway 20 seen from Room 3. Compared with 306 (37-85). Secondary wall fills up half of doorway. Travel on top may be on side of a window. Part of throne on left.
✓ 328	37-90 37089	J-11	E	Doorway 22, seen from Room 3.
✓ 302	37-91 37090	J-11	NW	Part of throne of Room 3 with debris still in front. Large slab probably capstone, fallen on bench part of throne at front. Meter stick stands on floor and open to .35. Whisk stands on back and leans against back-screen. Knife points to in-sloping side of back screen, which has plaster rounding its (over)

Remarks

(continued)

Temp. field no.	Final field no.	Struct.	Direction	Remarks
302 (continued)	37-91	J-11	NW	edge. Front of front leg in foreground?
303	37-92 37091	J-11	NW	Throne of Room 3, half uncovered and half still covered with debris. Meter stick on floor and open to .52. Whisk on seat. Small pick against corner of doorway on right. Note very large slab on end in center. Front leg in foreground.
318	37-93 37092	J-11	NW	Throne of Room 3 from front. Large slab (no. 7 in notes) in position as found, standing on floor and leaning against bench, with bottom toward camera. Small stone with well-worked edge (no. 20 of notes) also in position as found, at back of seat, just to the left of large slab. Top piece of right leg as found lying on floor. Univ. Mus. Bulletin VII, 1, Pl. VIII centre
319	37-94 37093	J-11	SW	Throne of Room 3 from its left side, showing same features as previous picture. (Same stones <u>in situ</u> . 37-93)
374	37-95 37094	J-11	N	Throne of Room 3, from front, from within room. With slab 7 in position and top of right leg in place. Whisk against filled-up doorway

Temp. field no.	Final field no.	Strat.	Direction	Remarks
✓ 375	37-96 37095	J-11	NW	Throne in Room 3, from front, from tower. Anacelio in doorway. Univ. Mus. Bulletin VIII - 1, Pl. III lower
✓ 376	37-97 37096	J-11	SW	Throne in Room 3, from left side, seen from Room 2.
✓ 377	37-98 37097	J-11	SE	Throne in Room 3 ^(looking down) from rear, from <u>on</u> wall of building.
✓ 340	37-99 37098	J-11	W	Looking down into Room 4 from up on terrace below J-22.
✓ 367	37-100 37099	J-11	NE	Bench in Room 4, from tower placed in Room 3. Boy in alleyway outside building.
✓ 339	37-101 37100	J-11	N	Bench in Room 4 from outside of building.
✓ 355	37-102 37101	J-11	N	Same as 339 (37-101). Bench in Room 4 from outside of building. Plinth and sides of doorway in foreground. Univ. Mus. Bulletin VIII - 1, Pl. VIII, No. 2
✓ 331	37-103 37102	J-11	SW	Right side wall of Room 4, looking thru doorway 22 into Room 3. Side of Doorway 21 on right.

Remarks

Temp. field no.	Fence field no.	Strack.	Direction	Remarks
✓ 335	37-104 37103	J-11	E	Doorway 7 and front wall of Room 4 from Doorway 19. Whisk against corner of bench. "Inset" of terrace wall just outside door.
✓ 336	37-105 37104	J-11	NE	Bench in Room 4 and secondary wall at left side of Room. At right is pier on left side of Doorway 7. Doorway 18 on left.
✓ 304	37-106 37105	J-11	SW	Left side of central pier of Room 5, taken slightly from front. Large stump on top. Note cut-out rear corner.
✓ 305	37-107 37106	J-11	E	Rear and right side of same pier. Note cut out rear corners.
✓ 332	37-108 37107	J-11	SW	Secondary wall at right end of Room 5. Whisk against pier at right side of Doorway 8.
✓ 337	37-109 37108	J-11	NE	Secondary wall at left end of Room 5. On left is Doorway 25, partly filled up, with probable window to Room 6. End of back screen of throne of Room 6 may be seen beyond. At right is pier on left side of Doorway 9.
✓ 341	37-110 37109	J-11	NW	Rear wall of Room 5 (medial wall of building) from terrace below J-22. Whisk beside cap-stone with lines of plaster, from this room.

Remarks

Temp. field no	Final field no.	Struct	Direction	Remarks
✓ 342	37-111 37110	J-11	SW	Rear wall of Room 7, with filled up Doorway 13 in center. Niche ^{in vaulting} next top of rod. Meter stick lies in space which was probably another niche.
✓ 373	37-112 37111	J-11	W	Filled up Doorway 12 from Room 7. End wall of room on right.
✓ 343	37-113 37112	J-11	S	Left side of Room 7, with hay standing in Doorway 14. Whisk at back of niche <u>in vaulting</u> .
✓ 344	37-114 37113	J-11	E	Front wall at right side of Room 7. Meter stick against right side of Doorway 11.
✓ 372	37-115 37114	J-11	N	Left front corner of Room 7. Left side of Doorway 11 on right. Excavation continued thru wall at corner. Pile of debris above.
✓ 301	37-116 37115	J-11	NW	Section of debris across Room 3. On right side of Doorway 6, meter stick open to .52 and stands about .20 above floor.
✓ 309	37-117 37116	J-11	W	Section of debris in Doorway 19.
✓ 219	37-118 37117	J-11 J-12	?	Cut thru plinths and floors between these buildings - see notes.

Remarks

of Sth. J-11

Temp. field no.	Final field no.	Struct.	Direction	Remarks
✓ 338	37-119 37118	J-11 or J-22	S	Central pier of Room 5, from medicine wall after removal of large stump. Left side of doorway 9 on left. Terrace wall on other side of "alley".
✓ 347	37-120 37119	J-12	SE	General view of SE end of building from outside doorway 10.
✓ 348	37-121 37120	J-12	NW	General view of SE end of building from on medical wall. One boy in doorway 10, other next to end of J-9. Whisk on throne.
✓ 349	37-122 37121	J-12	NW	Same as 348 (37-121).
✓ 352	37-123 37122	J-12	S.	General view from tower with wide-angle lens showing excavation below Court 1, in front of J-7. Note wall one or two stones high on Court level. Boy with pool stands at bottom of old terrace wall. Corner of J-6 stairway at left. (NB - this oblique to Field 353). from outside South corner of building. End room with throne in foreground.
✓ 463	37-124 37123	J-13	S	Looking along room spaces 4, 3, and 2. Whisk in filled-up doorway.
✓ 358	37-125 37124	J-12	W	Plinth and steps at front of doorway 9. In order of construction - (1) brush on corner of original platform, (2) small pick (over)

Remarks.

(continued)

Temp. field no.	Final field no.	Struct	Direction
358	37-125	J-12	W
350	37-126	J-12	SW
351	37-127	J-12	NE
354	37-128	J-12	SE
424	37-129	J-12	SW
423	37-130	J-12	SW
	37-131	J-12	SW

Continued)

against addition to original platform and stands on floor running under this addition, (3) trowel on step running down to same floor, (4) whisk on later step running down to same floor. Meter stick on latest floor level in doorway

Rear wall and left side wall of Room space 9. Whisk at side of Doorway 26.

Same as 346 (37-140). Rear wall of Room space 11.

Room space 9 from SE end room. Shows section of debris, pier at left and cut thru medial wall at right. Meter stick on floor and open to .52. Small pick on floor plaster which rides over line of stones of J-12, 2nd, (see trowel.) - Whisk on floor 2 running under medial wall.

(blank) - Same as 401: Medial wall at rear of room-space 3, showing J-12-2nd med. wall under floor of Doorway 24. Secondary transverse wall on left. (note for original no. 401)

(blank) Same as 400: Medial wall at rear of Room space 4. In these J-12 pictures and in J-4 pictures above, meter stick is open to 0.42.

Medial wall at rear of room space 5. Walled-up Doorway 25 at right.

Remarks.

(18)

Temp. field no.	Final field no.	Structure.	Direction	Remarks.
✓ 414	37-132 37131	J-12	SW	Medial wall at rear of Room space 8. (In these J-12 pictures, and in J-4 pictures above, meter stick is open to .42.)
✓ 404	37-133 37132	J-12	S	Secondary transverse wall at right of Room space 3. Whisk opposite side of walled-up doorway. Wall torn down on left. Side of doorway 24 on right.
✓ 402	37-134 37133	J-12	N	Rear and right side of Pier 4-5.
✓ 403	37-135 37134	J-12	S	Front and left side of Pier 4-5.
✓ 413	37-136 37135	J-12	N	Rear and right side of Pier 8-9. Brush on J-12, 2nd wall on left.
✓ 359	37-137 37136	J-12	W	NW side of SE transverse wall, after removal of end of medial wall. Meter stick in Room space 9, two stones of medial wall still in place just beyond knife. Medial wall continued as far as whisk, which lies on floor 2. Medial wall was built up against transverse wall. Note fill below floor.
✓ 360	37-138 37137	J-12	SW	Bench throne in SE end room. Brush stands on latest floor plaster. Meter stick stands on surface of throne and against back screen - open to .42. Small pick stands against wall of building.

Remarks

(19)

Temp. field no.	Final field no.	Struct.	Direction	Remarks
361	37-139 37138	J-12	S	Right side of bench in SE end room, showing "side screen". Meter stick on floor against transverse wall, open to .42. Brush against side screen wall and on level of top of bench. Small pick against wall of building. Whisk against back screen.
✓ 346	37-140 37139	J-12	NE	Rear wall of room space 11. Machete against wall on left. Brush on right is against end of short projecting wall. (Left out.)
✓ 378	37-141 37140	J-12	NE	Rear wall of room space 12. Short projecting wall at left. Whisk at back of bench on right.
✓ 379	37-142 37141	J-12	SW	Front (secondary) wall of Room space 12. Left side of bench and rear of Pier 12-13 on left. Whisk against rear of Pier 11-12 on right.
✓ 380	37-143 37142	J-12	SE	Bench at left side of Room space 12. Whisk against right side of Pier 12-13, with secondary outer wall at right. Meter stick against secondary wall at back of bench.
✓ 313	37-144 37143	J-12	NE	Room space 16, cleared to floor level, showing many fallen wall stones, lying on floor or broken thru it. Floor surface plaster broken up in center of room but preserved (over)

Remarks

Temp. field no	Final field no	Struct.	Direction	Remarks
313	37-144	J-12	NE	(continued) along medial wall. Implements stand on floor plaster or at floor level. End of bench at left; short secondary wall at right.
✓ 408	37-145 37144	J-12	N	Front and left side of Pier 15-16.
✓ 409	37-146 37145	J-12	S	Rear and right side of Pier 15-16.
✓ 410	37-147 37146	J-12	E	Rear wall of room space 16 and short secondary wall at its left side.
✓ 412	37-148 37147	J-12	NE	Rear wall of Room space 15 and walled up doorway 25.
✓ 411	37-149 37148	J-12	N	Rear wall of Room space 16 and left end of bench of room space 15. Whisk on top of bench.
✓ 462	37-150 37149	J-12	SE	Looking along room spaces 15, 16, and 17. Whisk against front of half-removed bench.
✓ 405	37-151 37150	J-12	SE	Secondary transverse wall at "left" (should say "right?") of room space 17: J-12, 2nd medial wall below floor on left.
✓ 406	37-152 37151	J-12	N.	Short secondary wall at right rear of room space 17, and side of (over)

Remarks

Temp. Field no. Final field no. Struct. Direction

(continued)

7	406	37-152 (continued)	J-12	N	doorway 24. Whisk on J-12-2nd wall below floor in doorway 24.
✓	407	37-153 37152	J-12	E	Rear wall of Room space 17 and Doorway 24. Secondary transverse wall on right. Whisk on J-12-2nd wall just below floor, which ^(wall) has the side of the doorway in the center of. Doorway 24.
✓	449	37-154 37153	J-12	W	General view of Room space 2 with its bench and secondary side walls. Room spaces 3 and 4 beyond.
✓	386	37-155 37154	J-12	SE	Right side wall of room space 2. Doorway between it and medic wall filled with debris. Wall was torn out between whisk and pier. Bench at lower right.
	387	37-156 37155	J-12	NW	Left side wall of Room space 2. Trowel opposite edge of filled up doorway. Wall torn out between whisk and pier. Bench at lower left.
	388	37-157 37156	J-12	SW	Bench and rear wall of Room space 2. Spill pick in doorway on its right. Whisk against secondary wall at left.
	389	37-158 37157	J-12	—	Large stone slab which was probably a back screen for the bench in Room space 2.

Temp. field no.	Final field no.	St. no.	Direction	Remarks
460	37-159 37158	J-12	S	J-12 + 3rd (?) end wall of building platform. Meter stick on J-12 + 2nd wall. Whisk against rear of pier 11-12.
461	37-160 37159	J-12	E	J-12 + 2nd and J-12, 3rd. Meter stick on left corner of doorway of addition to J-12 + 2nd which rides over. J-12 + 3rd (building platform wall.) Whisk against pier 8-9.
464	37-161 37160	J-12	SE	J-12 + 2nd wall outside NE side of building near E corner. Just inside plinth step. Whisk on J-12 plaster. Knife on J-12 + 2nd plaster.
356	37-162 37161	J-12	S	Secondary wall riding over two steps, opposite NE end of J-9. Whisk on court floor and against end of wall.
357	37-163 37162	J-12	W	Other side of same wall (see 37-162) Side of Doorway 9 at left.
447	37-164 37163	J-12	SE	Left side of Pier 3-4 with small secondary wall jutting out toward J-11.
448	37-165 37164	J-12	W	Right side and front of Pier 3-4 and small secondary wall jutting out toward J-11. It had a further addition on the end of a large stone on far side and faced with several small stones on this side. On this is part of wall jutting out from J-11

Remarks

23

Temp. field no.	Final field no.	Stund.	Direction	Remarks
308	37-166 37165	J-12	S	Section of debris across bench, in Room space 2. Meter stick on floor and open to .35.
391	37-167 37166	J-12	N	Right rear corner of Room space 18, showing floors as numbered. Trowel against medial wall. Wing of L-shaped bench against medial wall. Whisk against transverse wall. Knife along turn-up to main part of bench. Two meter sticks on stones of J-12-2nd well on each side of a doorway. Floors 1 and 2 turn up to bench; 3 is under bench and transverse wall and turns up to medial wall; 4 turns up to J-12-2nd well and runs under medial wall.
392	37-168 37167	J-12	W	Floors in Doorway 18 from within room. Whisk where bench was. meter stick on floor in front of base of leg for bench. Floor marked "4" maybe floor "5".
393	37-169 37168	J-12	NE	Same set of floors in doorway 18 from outside building. Fur- ther meter stick beside bench leg base.
307	37-170 37169	J-12	W	Section of debris with bowl in situ on floor at left end of bench in room space 2. Left front corner of bench on left.

Remarks

Temp.	Field no.	Final field no.	Struct.	Direction	Remarks
✓ 310	37-171	37170	J-12	S	Bowl in position on floor at left front corner of bench in room space 2. Note what may be two pieces of copal.
✓ 324	37-172	37171	J-12	SE	Small bowl in situ on floor in doorway 12. Trowel on corner of bench, whisk against pier 12-13. Secondary wall filling up doorway on right.
✓ 345	37-173	37172	J-12	SW	Sherds on floor in front of bench in SE end room. Sherds have been white-washed. Brush lies on floor - floor plaster just to left of brush. Trowel against bench below top floor level (extreme right). Pieces of skull bones in front of meter stick. Sherds are in all positions - upside down, etc.
✓ 222	37-174	37173	J-12 J-13		Trench showing buried construction. See notes.
✓ 454	37-175	37174	J-13	S	General view of SE side of building, with stump
✓ 450	37-176	37175	J-13	SE	Outer wall and step on SE side of building near E. corner. E. corner at right. Small pick near side of doorway 3. Meter stick is at .42.

Remarks

Temp.	Field no	Final Field no	Struct.	Direction	Remarks
✓	368	37-177 37176	J-13	SE	Rear wall of room 1. Top of pier in foreground. Brush on stones over lintel (?) over filled up doorway thru median wall.
✓	369	37-178 37177	J-13	NE	Right end wall of room 1. Whisk in doorway 1. Shovel in doorway 7.
✓	370	37-179 37178	J-13	E	Front and left side of pier 1-2.
✓	371	37-180 37179	J-13	W	Rear and right side of pier 1-2.
✓	451	37-181 37180	J-13	E	East corner of building and room 2. Small pick at side of doorway 10. Meter stick stands at side of doorway 4. North corner of building torn out by tree.
✓	364	37-182 37181	J-13	NE	Right end wall of room 2. Whisk in doorway 9. Right side of doorway 4 on left.
✓	365	37-183 37182	J-13	NN	Rear wall of Room 2. Whisk beyond doorway 9, at side of doorway 3.
✓	366	37-184 37183	J-13	SW	Looking down thru Doorway 9 into Room 2. North corner of room 1 at left. Whisk against right front wall of room 2 beyond.

Remarks

Temp. field no.	Final field no.	Struct.	Direction	Remarks
467	37-185 37184	J-20	E	General view from left front corner and above. Rufina in front room between pier(?) and remaining debris.
465	37-186 37185	J-20	SE	medial wall at rear of front room, to left of center. Pass-way on right between medial and transverse walls.
466	37-187 37186	J-20	W	Left end wall of central front room (on left), front wall and corner of end room, and side of left front doorway (on right). Rufino stands in end room.
468	37-188 37187	J-20	N	Rear of two front piers, if they are piers. Sides of side doorways on right and left, but center doorway might be merely cut-through wall, as there are no good sides. Near meter stick .42, further one .22.
470	37-189 37188	J-20	W	Front of right "pier" at rear of building. Good side on its right but not on its left (in center). Part of medial wall beyond with trench cut thru on right. Meter stick on pier .42, other one .22.
478	37-190 37189	J-21	SW	Same ^(subject) as 476 (37-191).

Remarks

(27)

Temp.	Field no	Final Field no	Struct.	Dir. section	Remarks
476	37-191	37190	J-21	SW	Round corner of terrace wall back of end of J-21 — toward J-20 (See also 37-191 — this is a <u>double exposure</u>).
193	37-192	37191	K-5, 1st		Since tabular — secondary addition to right side, from rear — original corner of temple to left — in picture. Some wall should show under roots. Note plinth on the secondary stuff, dropping about .10 — as it turns with the side outset. It follows follows this, badly settling as it goes front — to (apparently) front corner, flush with original plinth. This stuff is based on same level as temple wall at back, and seems to have been so throughout, settling accounting for the difference in levels.
194	37-193	37192	K-5, 1st		(as 37-192) Same — from farther to rear. Meter stick indicates — main original temple wall.
186	37-194	37193	K-5		From tower on plaza. Extended meter stick at 1.02 is on lowest early stairway step uncovered. Pick on apparent face of last period stairway side wall or addition thereto — but not (?) left of meter stick and running up early stairway the fill wall wall of latest period. ^{long-handled} small pick indicates level of first terrace floor on which mask masonry is based (or at least goes (over))

Remarks

(continued)

Temp. field no	Final field no	Struct.	Direction	Remarks
✓ 186	37-194 (continued)	K-5		down to. Meter stick at .22 on a slab of second mask, above decorated tooth note (E) the disk. Upper left, meter stick at .22, horizontal on regular line of receding stones, supposed to be ruined early side wall of stairway. Under vert. — m.s. against base of third terrace. Note that second terrace built against side stairway wall (early). Bay, far upper left, stands on level of supposed top of K-5, 2nd, running in.
✓ 187	37-195 37194	K-5		Same remarks (as for 37-194 - smaller coverage) trays masks = K-5
✓ 188	37-196 37195	K-5		Masks — 1/2 lens (i.e. close-up effect) same time as 37-194 & 195.
✓ 189	37-197 37196	K-5		Looking down first mask terrace. m.s. at .22 (Horizontal m.s. at .42) vertical. — indicates late stairway side wall or at bottom. Two m.sticks at 1.02 indicate fill wall riding over early stairway which shows a little at left - at bottom and upper right (or should show).
✓ 190	37-198 37197	K-5		(as in 37-197) Sticks in same places; Note earlier lowest terrace wall; early stairway side wall running behind second mask terrace.

Remarks

Temp.	Field no.	Final Field no.	Struct	Direction
-------	-----------	-----------------	--------	-----------

191	37-199	37198	K-5	
-----	--------	-------	-----	--

Looking along buried lowest terrace excavated only to depth shown.

192	37-200	37199	K-5	
-----	--------	-------	-----	--

M.S. at .82 against top of K-5, 2nd top terrace. M.S. at 2.00 is (at) fill wall behind top K-5 + 1st terrace, its base on finishing plaster of K-5 + 2nd.

479	37-201	37200	K-5	
-----	--------	-------	-----	--

Terrace walls high up on right side of front of pyramid. Two terrace walls at left (whisk on top of lower one). Side of stairway wall on right. Knife on front corner of a step. Meter stick at .24.

480	37-202	37201	K-5	
-----	--------	-------	-----	--

Terrace wall high upon right side of front. Lower terrace here is same as upper one of previous picture (37-201). Meter stick at .42 stands at bottom. Stairway wall on right. Whisk against upper wall .25 back from lower one. Horizontal m.s. at .24.

477	37-203	37202	O-13	S
-----	--------	-------	------	---

Right jamb of right front doorway with two additional abutments. ~~Far~~ m.s. at .35, near one .24. Far one on original jamb, near one on second abutment.

Temp. field no. Final field no. Struct. Direction

Remarks

58 37-204 R-1 37203

General view. M.S. at .62 is on "pilaster" of mask complex. Boy stands about 1.50 right (left in picture) of end of the mask panel, i.e. of the inset. On second terrace the corresponding "pilaster" is clear but will not show its projection with photo. Note thick tubular and block masonry. Chinks are not particularly evident.

59 37-205 R-1 37204

Slab cist and fallen stela. Note large columnar altar which has not been moved. Rounded end of stela forward and down. Squared end beyond, higher; middle piece behind these in picture. Masonry block beyond the stela. Note the "lintel" beyond the stela cist, unmoved by us.

141 37-206 R-1 37205

Right side wall of stairway. "Mask" panel at left.

142a 37-207 R-1 37206

From plaza. Hand pick at corner of "block". Note that the wall runs to plaza. Possibility of a pilaster (4 corner stones) - from corner: columnar altar, end on floor, leaning back; Boy in stela cist. M.S. on wall right (left in picture) of stela is at .22. Note both squared base (over)

?
?
?
?

Remarks

(continued) and round top of steel headed this way; middle piece far to right.

Temp. field no 142 a 37-207 R-1
(continued)

142 b 37-208 R-1
37207

2nd negative, same as 37-207 (previous picture - 37-207).

3 37-209a R-1
37208

Right panel. First pyramid terrace. Trowel in foreground points to stucco ornament over small slab on floor. Pencil




points to remnant of high relief stucco on base ledge (see sketch sheet). Banded trowel lies on mass of broken stucco.

Note thin, small slabs between these secured (-) to double this height over most of the area shown. Near ruler points to stucco ornament (1 3) and upper end leans on another, below and in front of it.

Far stick on good floor, which runs under panel and the pyramid. Banded brush on hard concrete and plaster indicating some secondary plaster here, which we missed, or stucco design on this part of base ledge. Note big squarish block masonry. Note thin slabs piled up on ledge near center (left by us from many.)

Temp.	Field no.	Final Field no.	Struct.	Direct.	Remarks
✓	4	37-209B 37209	R-1		Same from front (see 37-209A) Partly spoiled negative. on hanging corner cloth .
✓	5	37-210 37210	R-1		(as 37-209B) Same mask panel, further clearing. Markers show three remnants of thick plaster (.02 to 5 cm. thick.)
✓	6a	37-211 37211	R-1		(as 37-210) Same from front. Note inset panels left and right of m.s. extended to 1.62; Felling line (?) line on other side about .80 further left. Small slab work in place on basal ledge, missing on right but may have been torn out.
✓	60	37-212 37212	R-1		masked panel - 1/2 lens. (i.e. close-up effect.)
✓	144	37-213 Negative missing 37213	R-1		(no photo.) Round inset corner. m.s. at right at .22, is on concrete (crushed stones, very small) plaster. Boy points to some more, survival which under projecting slab suggests bottom of apron.
✓	143	37-214 37214	R-1		Steel cist. and stone panel in position found by us. Note beginning of front wall to cist. - non-existent or \rightarrow at center and on right. (torn out)

Remarks

Temp.	Field no.	Final Field no.	Struct.	Direction	Remarks
✓ 66	37-215	37215	R-1		Cut section, rear. See TA.P. (3) drawing of same.
66	37-216		R-1		Horizontal ruler shows room floor level, runs 2.00 back from base of sill. Lies on large stone which may have fallen in old trench. Piece of thick, finished plaster, horizontal but moved, with inside ^{inside wall} section plane.  the old plane. the blocks are approx. in a front-rear line. 2nd Negative, same view as 37-215.
✓ 66	37-216	37216	R1		
✓ 145	37-217	37217	R-1		Supposed carved panel. Brushed to leave moss in hollows. Note apparent border along rear long edge.
✓ 110	37-218	37218	R-2		Stairway looking down from side. M.s. at inside of right "block" or pilustrade, another on ledge of left inset corner.
✓ 107	37-219	37219	R-2		M.s. at present end of left side wall of building (vertical and on lower front level). Stones in front are displaced, from excavation. Rod at left rear corner of building wall. Note inset corner with thick base (over)

Temp. field no.	Final field no.	Struct.	Direction	Remarks
107	37-219 (Continued)	R-2		(continued) ledge. Machete cover indicates corner of stairway and wall.
126	37-220 37220	R-2		Stairway and balustrade on block; inset corner beyond.
111	37-221 37221	R-2		Left rear corner. M.S. on platform plinth and building plinth. Note moulding seals projecting blocks. Brush in present top of building wall.
112	37-222 37222	R-2		Masonry of rear building plinth wall, at center and left of center.
113	37-223 37223	R-2		Corner of rear projection, right side; ruler placed on floor level - just fails to rise to top of base moulding. Terrace wall rises inset on this to full height minus upper moulding. Building breaks in middle of pictured part of base moulding - after corner only falling stones.
129	37-224 37224	R-3 R-4		Lowest terraces and part of apron moulding (of St. R-3), plain stola of R-3, left side, fallen in front (from Amram's position).

Remarks

Temp. field no. Final field no. Struct.

Direction

102 37-225 R-4
37225

General view from tower, left side of pyramid; mask panel, etc.; from front.

101 37-226 R-4
37226

Lower terrace; most of mask panel at left in picture. Boy with rod on base level at left corner. (missed in actual frame, taken). Sun on vertical m.s. at .22 in mask recess.

103 37-227 R-4
37227

General view of same, looking down from tower, placed to front and left.

115 37-228 R-4
37228

Lower terrace, corner and front from side looking somewhat up. Sticks on basal molding, and under apron molding.

114 37-229 R-4
37229

Mask panel from side and front, looking down a bit. Red pencil indicates rough face of filler. Horizontal m.s. on mold. except this is flush and of large stone. The back-set filler is short slabs (not very thin though). A good deal of mortar come from here and signs of stucco (not certain).

Remarks

Temp.	field no	Final field no	Struct.	Direction	Remarks
125	37-230	37230	R-4		Stairway side wall. Note dimpled block, Brush is on stone running in to form right side of sunken panel. Is this riding out??
128	37-231	37231	R-4		Corner of stairway, m.s. at .20 (old one - never used before, I think) Note blocks. Long (L) shaped tablet at corner followed by another long, thick tablet.
131	37-232	37232	R-4		Front of "platform" at top. The vertical ruler is about 1.00 high (left in picture) of our line of sight from bottom, ∴ close to center of pyramid which means left part is gone. Note tablets & blocks.
130	37-233	37233	R-4		Pieces of column altar, from platform debris at top, looking back and down.
80	37-234	37234	R-5		(mistake + error?) Stairway angle, general view. Pencil at corner of block. Terrace wall, ruler out from walls. (Pencil does not show up in print)
77	37-235	37235	R-5		Stairway side wall and corner "Back". Wall is in bad shape, but uses medium stones, mostly tabular. Pin it points to corner of block, which is falling to side (and around corner)

Remarks

Temp.	Field no.	Final Field no.	Struct.	Direction	Remarks
	78	37-236 37236	R-5		masonry, lower terrace, right of stairway. Wide angle (Lens?)
	79	37-237 37237	R-5		masonry, lower terrace, right of stairway. Regular angle (Lens?). m.s. at .22.
	81	37-238 37238	R-5		Stairway or "block wall" on second terrace.
	82	37-239 37239	R-5		Supposed right front outset, 3rd terrace. Wall breaks on either side, but to left in picture fell after excavation. I thought there was a wall there when I saw it, inset (L.S.).
	138	37-240 37240	R-5		Upper terrace; front. Outset at m.s.; broken off below bag, rising at right. Beyond is the first found supposed outset. Note crudeness (or ruin?) of that wall, running about 1.00 behind later one at base, about .60, 1.50 above base. - I.E. the corner wall was nearly vertical. The later outset is about 1.00 left (toward center) of the early ones which we located, and about in line with stair side wall. Can't identify wall going on as inset

Remarks

Temp. field no.	Final field no.	Struct.	Direction	Remarks
✓ 104a	37-241 37241	R-5		Upper terrace wall at right side <u>and</u> showing second inset.
✓ 104b	37-242 37242	R-5		Same inset, from in front and to side of it.
✓ 105	37-243 37243	R-5		Right pier and plinth masonry. Lower terrace is about the same (meaning that just below plinth?).
✓ 83	37-244 37244	R-5		Building platform. Niche in right side of terrace. Upper horizontal m.s. on protruding stones as if cornice (but don't match for thickness).
✓ 84	37-245 37245	R-5		(subject as 37-244) Same horizontal whis brush at outer front corner of niche. Note how it has split. Horizontal m.s. on projecting line of stones.
✓ 85	37-246 37246	R-5		(as in 37-245) Rear of same niche. Pencil points to face of stones running toward side. See sketches. Horizontal m.s. at .85.

Temp.	field no.	Final field no.	Struct	Direction	Remarks
✓	136	37-247 37247	R-5		Building plat. ^(Indentation) Indentation from front and side. See notes. (39)
✓	137	37-248 37248	R-5		Building platform. Indentation from rear and side. See notes.
✓	135	37-249 37249	R-5		Left rear corner of building. Platform showing inset corner, probably upper terrace (or plinth). Two worked corner stones under brush. This is the wall which may have been the building itself.
✓	106	37-250 37250	R-5		Rear wall of building platform.
✓	124	37-251 37251	R-5		Junction of stela terrace centre stairway with right "wing." Vertical m.s. at front of latter. Note possibility that wing carried steps. Medium and blockish tablets in step and side wall. Stick is at back (clearly plain) of stela.
✓	140	37-252 37252	R-5		Right front corner of projecting stepped wing.
✓	139	37-253 37253	R-5		Angle showing extreme right flight(?) to stela terrace; sidewall of right projection wing; m.s. at .42

Temp.	Field no.	Final Field no.	Structure	Direction	Remarks
✓ 233		37-254	R-7a		End wall from inside, m.s. against longitudinal wall near center. (Note made on inspection of film, Dec. 1937).
✓ 234		37-255	R-7a		Looking at hump between this ^(i.e. End wall) and R-7b. m.s. on side of shallow trench (note from film, Dec. 1937).
✓ 132		37-256	R-7b		Two piers at left end of ball court row (facing court). End of medial wall may show at right. Note tablets and blocks. (see R-7b).
✓ 235		37-257	R-7b		Two piers on ball court side, near R-7a end. (note from film, Dec 1937)
✓ 134		37-258	R-7b		Right front corner, plinth, and wall; falling medise wall beyond; throne leg and seat set up; The hump is a dump. (later note by L.S.)
✓ 133a		37-259	R-7b		Legs of throne.
✓ 133b		37-260	R-7b		Legs of throne (same view - second negative)
✓ 48		37-261	R-7b		Throne seat, upper face.

Temp. field no. Final field no. Struct. Direction

Remarks

49 37-262 R-76
37262

Throne seat, lower face, badly eroded in wavy plane. Note tooled edge.

123 6 37-263 R-76
37263

Side of "megalithic Stairway"; platform terracing.

44 37-264 R-9
37264

General view, stairway angle, from tower.

46 37-265 R-9
37265

Pyramid Terrace masonry.
 Plain stela from m...
 with stela 25 platform.
 Probable front. (Heavy mixed up has with 46 twice.)

61 37-266 R-9
37266

masonry - first terrace; wall is buckling, but notice irregularity of main stones; many of its open spaces contain irregular clinching stones. Only the base course is fairly well matched for height of stones; above this, coursing is very haphazard. Flat, thin slab clinching not evident anywhere after looking over whole wall.

This last is true of stairway sidewall also. Also in fair condition; There is fairly good coursing, stones being slabs, thin tabular, thick tabular, one or two small blocks; stone there in general, smaller than pyramid. M. S. at . 23.

Temp. field no.	Final field no.	Strat.	Direct.	Remarks
✓ 62	37-267 37267	R-9		Same subject as 37-266, at slight angle showing more of wall.
✓ 63	37-268 37268	R-9		In setting of corner.
✓ 64	37-269 37269	R-9		Round corner, left - breaks off at side, after just about missing the corner. Note better coursing here; the long tablet in third course has been given a cleaned face.
✓ 40	37-270 37270	R-9		Column altar at base of stairway pyramid.
✓ 41	37-271 37271	R-9		Same (as 37-270) from left side.
✓ 42	37-272 37272	R-9		Stairway sidewall, left. M.S. at .22.
✓ 18	37-273 37273	R-9		Temple and plinth terrace.
✓ 22	37-274 37274	R-9		Plinth, Terrace masonry.
✓ 19	37-275 37275	R-9		Looking down on lower building platform.

Remarks

Temp. no.	Final no.	Structure	Direction	Remarks
24	37-276 37276	R-9		Platform niche, left; Right side of.
25	37-277 37277	R-9		Same (see 37-276). Left side. Note overhanging slab at top.
168	37-278 37278	R-9		Building platform. Left niche in plinth terrace. Begins left (in photo) of bench. At other end vertical m.s. is rising from bottom of outer corner to slab which seems still in place. Probably marking height of the niche. Horizontal stick runs into rear wall of niche.
26	37-279 37279	R-9		Side outset of Platform (plinth terrace).
66	37-280 37280	R-9		Left front corner of building platform, Lower terrace; stick indicates obtuse corner. Short m.s. at .22 at base of side stairway wall.
20	37-281 37281	R-9		Building platform masonry.
65	37-282 37282	R-9		Building platform, lower terrace. Bottom of stairway wall from front.

Remarks


Temp. no	Final no	Structure	Direction	Remarks
28	37-283 37283	R-9		Lower terrace of building platform; rear left, breaking off.
27	37-284 37284	R-9		Left pier from left, note its length - we have chiseled it off - also that there is a good, 5-stone-high rear corner (forward of m.s.).
69	37-285 37285	R-9		Left face of left pier, probably extending to front as indicated by horizontal m.s. Note SURE rear corner.
70	37-286 37286	R-9	SW	Looking down on left pier. Note broken front face. Two possible front lines represented by bottom stones only. For the - farthest front, left front corner is missing; for middle one, a stone in center is missing. These are all on level below. Lowest rear corner stone at the face but further in a solid stone occurs. I.E. the known part of pier was at the low level, as on right pier - and this is below probable plinth level. While the slab beyond (a) might be thought of as lining up with (b) and (c), this doesn't work well. As a whole, plinth slumps back, but opposite pier it is steep and if (b) and (c) were plinth stones, they (over)

Remarks

Temp. no.	Funal no.	Structure	Director
70	37-286	R-9	

(continued)

(continued) have moved back .40 in the corner below them, dropping a little after this



67	37-287	R-9	
	37-287		

Building plinth and broken off front face of right pier. Note well coursed. small tabular plinth wall, no large stones.

71	37-288	R-9	
	37-288		

Same as 37-289 (second negative)

72	37-289	R-9	
	37-289		

(as at left pier) Right pier, same situation, right corner missing. Out of four stones on the cut of left corner, all show fractured front faces at an acute angle

73-a	37-290	R-9	
	37-290		

Right pier masonry, (left side).

73-b	37-291	R-9	
	37-291		

Right pier masonry; left rear corner.

74	37-292	R-9	
	37-292		

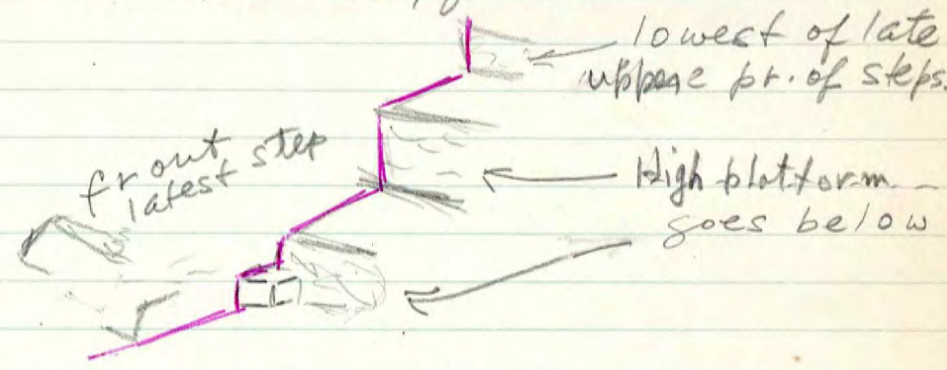
Right side of right pier. Note broken off "face"; that two forward stones are good corner and face stones respectively; that there are two chink stones, forward and rear, between them the forward are vertical. (over)

Temp. no.	Final no.	Structure	Dredion	Remarks
74	37-292 (continued)	R-9		(continued) Right corner base stone missing. Pins are at (toward center) corners of each pier. Note that this pier has sunk below plinth level, unless there are two piers involved.
73-c	37-293 37293	R-9		Inside the right wall. Note that there is no anta; horizontal m.s. on stone marking probable front pier, in connection with right pier (see ^{above} (37-290 and 291)). The stone next to brush is unequal and below base of wall to rear which rides over it, and it is not in line. The square stone (top, above.....) would be a good corner stone, but there are no others to go with it in front face. Note medium tabular masonry. Irregular. Chink or two, no really thin slab chinks. Vertical rule at base of wall level. (We have dug below it.)
36	37-294 37294	R-9		From plaza, center section cut; Column alt butt toward camera, on plaza, forward at original position. m.s. against risers of lower. of each pair of high steps. Bay on lowest elevated step of buried stairway behind final <u> </u> step, which is cut (see big stone to his left, in this step).

Remarks

Temp.	Final field no.	Strud.	Direct.
37	37-295	R-9	
	37-295		
39	37-296	R-9	
	37-296		
123-a	37-297	R-9	
	37-297		
17-b	37-298	R-9	
	37-298		

Center section, front



Lower m.s. at .20; upper .42.
 Boy on 7th (from top) complete trend of earlier stairway.

Center section buried stairway; Pyramid stuy. in background. m.s. at .22. Horizontal m.s. on top of remains of upper step as found, vertical one on head of lowest found.

Right, angle of lower "Stela" platform terrace. m.s. at right on lowest of 2nd pair late step. Horizontal on "plinths" of terrace and stairway side wall - lower. Third in recessed "moulding" on earlier stuff.

Union with platform of stela 25. Vertical m.s. is against upper, pick against lower, of upper pair of "steps". Horizontal m.s. lies along "vertical" side of stela platform, here badly ruined. Several slabs, falling from it, now removed. Note it is in (over)

Temp. field no.	Final field no.	Struct.	Direct.
17-b	37-298 (continued)	R-9	
135	37-299 37299	R-9	
116	37-300 37300	R-9	

Remarks
(continued)

fair condition over steps to rear. End of stela reaches about to front. plane of stela platform badly broken at corner

Union with stela 25 platform. Pencil is at apparent corner of the stela unit. Note falling stone, as if a secondary pilaster was in front. Ray behind stela 25 which lies partly over lower step, head out, back toward camera, surely plain.

At right: - Stela 25 Terrace (ruined front). Left of it as follows: Pick at base of latest lowest step, cut for section. Brush at ruined top of earlier step on second plaza floor. Behind and above, m.s. in foremost stone (pt. 1) of ruined wing of "Ball Court"; Balustrade further behind and above, m.s. on ditto of platform in front of "Ball Court Batter". To rear, m.s. lies partly on wing running in between batter and later platform, just mentioned. Vertical m.s. on moulding behind wing, at .82. To its right the cut section of soft solid fill on floor which formerly ran across passage at level of top of wing.

Remarks

Temp.	Field no.	Final field no.	Struct.	Direct.	Remarks
✓ 117	37-301	37301	R-9		Stela 25 platform. Vertical m.s. at 2.00 on floor at base, opposite back of wing of "Ball Court." Other vertical m.s. at .22 against front of front addition, directly behind stela as it now stands. stand . Pick shows lowest and latest front step. Note remnant of second one between m.s. and corner. Note that at corner of stela 25 platform addition goes down to 2nd plaza floor except at corner itself, where it was chinked up as if riding over something, possibly broken off end of early step or wall of prior picture (i.e. of 37-300). Also note that there is no sign of plinth in front.
✓ 118	37-302	37302	R-9		(as 37-301) Same, from side. Long m.s. same, short against left wall of stela cist. at right, below and behind remnants of 2nd latest step.
✓ 119	37-303	37303	R-9		"Ball Court," etc. from stela 25 platform looking down. M.s. at right on wing, indicating rear corner of secondary platform or wall in front of latter wall. M.s. at left shows forward remaining stone of this - next, some of wing of "Ball Court." Brush along plaza floor at base of earlier step or wall.

Remarks

Temp. Field no.	Final Field no.	Struct.	Direction
150-a	37-304 37304	R-9	
150-b	37-305 37305	R-9	
16-b	37-306 37306	R-9	
17-a	37-307 37307	R-9	
38	37-308 37308	R-9	

Original corner of stela 25 platform with section of front addition cut, to right (and see it behind stela; m.s. on one of its stones, parallel to our cut through it. The other on plinth of the balustrade wing, which original face overrides a little. Note that the additions are based on upper floor, while the plinth goes to lower (Brush on this floor. (See Sections.))


See 37-304. (second negative).

Plaza column~~na~~ altar and cache. Marker indicates rim sheds. Note big flint "horse-shoes". Stick on stone running under altar.

(subject as) Same ~~as~~ 37-306). Horizontal ruler shows approximate plaza surface level 25 above base of R-9 step.

Plain stela. The signs of plaster probably from floor and wall. This is supposed to be the back, but was out. Upper Regm. here, toward center axis of building.

Remarks

Temp. Field no.	Final Field no.	Struct.	Direct.	Remarks
✓ 46	37-309 37309	R-9		Plain stela from union with stela 25 platform. (Probable front.)
✓ 120	37-310 37310	R-9		✓ Supposed right side of early plain stela, but to right in picture. Plaster and mortar from wall of "Ball Court".
121	37-311 37311	R-9		Plain stela, supposed left side, but to left in picture.
✓ 122	37-312 37312	R-9		Same. $\frac{3}{4}$ ^(view) to show tooled top. Note the ridge formed at side. 
✓ 33	37-313 37313	R-10		General view from front. Wide angle lens.
✓ 56	37-314 37314	R-10		General view. Stairway and monuments.
✓ 29	37-315 37315	R-10		General view from left dump.
✓ 55	37-316 37316	R-10		Looking down on left front facade. Tower.
✓ 32	37-317 37317	R-10		Stairway side wall and terrace.

Remarks

(51)

Temp.	Field no.	Final field no.	Strat.	Direct.	Remarks
✓ 30	37-318	37318	R-10		General view from left dumps. Stairway at an angle.
✓ 57	37-319	37319	R-10		General view of upper terrace.
✓ 45	37-320	37320	R-10		Upper terrace from side and at angle.
✓ 2	37-321	37321	R-10		Left corner; lowest terrace. Trench cuts secondary basal platform. Note stones at corner, about .30 out over buried portion of wall. There were more like this, further out, opposite nearest sticks, leaning against well preserved wall below. This "overhang" base all based on same level - secondary fill-up of inset corner? Or good line of cleavage at bottom of apron, which is at this level. This condition goes to middle of round corner and applies to worked, curved stones there - if a fill-up, the corner was rounded.
✓ 50	37-322	37322	R-10		Pyramid masonry, lower terrace, left side of stairway. M.S. at .22. Brush on basal foundation ledge; briefcase against the same.
✓ 51	37-323	37323	R-10		Stairway side wall, left, M.S. at .22.

Remarks

Temp. field no.	Final field no.	Struct.	Direction	Remarks
✓ 52-a	37-324 37324	R-10		Same ^(view) as 37-323 (Second negative).
✓ 52-b	37-325 37325	R-10		Stairway angle, m.s. at .42.
✓ 53	37-326 37326	R-10		Left ^{front} corner, from front inset.
✓ 54	37-327 37327	R-10		Left side - Brush on 1st outset.
✓ 224	37-328 37328	R-10		Temple
✓ 31	37-329 37329	R-10		Right side of stairway; secondary construction.
✓ 227	37-330 37330	R-16		Pyramid. Inset corner.
✓ 226	37-331 37331	R-16		Building platform. Niche.
✓ 225	37-332 37332	R-16		Left Temple wall.
✓ 76	37-333 37333	S-5		Right side from angle, at front. Note slightly rounded corner - effected by trimming, all stones involved. The overhanging cornice slab overhangs both sides but corner is corner broken, as is the next stone on side; next stone in front overhangs and is rising out. Top corner of thinner slabs missing or broken near corner, but set-back wall is used .05 to .10 above level of lower course.

check
1/2
1/3
1/4
1/5
1/6
1/7
1/8
1/9
1/10

Remarks

53

Temp.	Field no.	Final Field no.	Struct.	Direct.	Remarks
✓ 75		37-334 37334	S-5		Side of platform, at front corner. Vertical stick on top of moulding, against highest set-back wall.
✓ 99		37-335 37335	U-3		General view from left front. Note U-3-2nd at left; cornice slabs laid out to side; stairway wall tabular. Boy has rod at probable corner of central block, his foot on step running in front of it.
✓ 100		37-336 37336	U-3		General view, nearer center, front. Boy in rear room, left. Rod same position (as 37-335).
✓ 9		37-337 37337	U-3		Pick at front corner of stairway; horizontal m.s. on finishing plaster floor which runs under front wall; other stick against basal ledge of inset corner.
✓ 10		37-338 37338	U-3		From same set up ^{(as 37-337);} elevation view of inset corner. Left m.s. on basal ledge, which is much settled. Note long, tabular masonry.
✓ 93		37-339 37339	U-3		General view, Front. M.s. at .22 on plinth, left and center, and on medial wall near door. Rod in front left corner of front.

Remarks

Temp. field no.	Final field no.	Strud.	Direction
-----------------	-----------------	--------	-----------

✓ 8	37-340 37340	U-3	
-----	-----------------	-----	--

Right front corner of temple plinth from side and looking at slight angle toward front (and from below).

✓ 7	37-341 37341	U-3	
-----	-----------------	-----	--

Inset, right side of sub-structure. Note falling out at rear, but good at inset.

✓ 15	37-342 37342	U-3	
------	-----------------	-----	--

Masonry, rear of inset. Note little chinking. Large, tabular blocks.

16-a	37-343 37343	U-3	
------	-----------------	-----	--

Same position (as 37-342), looking further to rear at angle. Right meter stick is at TAP point. Do there a filled up corner here? Second m.s. lies along bottom corner in good line.

2 ✓
8/2

94	37-344 37344	U-3	
----	-----------------	-----	--

Center block of stairway. M. S. at .22, .22 and .62. latter at estimated side of block.

✓ 11	37-345 37345	U-3	
------	-----------------	-----	--

Right front corner of building platform with its basal ledge, from side.

Remarks

Temp. field no.	Final field no.	Strud.	Direct.	Remarks
12	37-346 37346	U-3		Same (as 37-345) <u>second negative.</u>
88	37-347 37347	U-3		Sill, med. ill wall jamb; Pencil at rear corner of latter. M.S. at .22
90	37-348 37348	U-3		Medial wall masonry. Sticks at right indicate sill stones torn out. at angle - stones of lowest wall course measuring, from corner to right in picture, .45, .48, .45, .47 respectively .23, .21, .18-.21, .21 in length. The long block at top of corner is .58 x .15 x .22 deep (cp. two seen in rear of rear wall - see notes).
89	37-349 37349	U-3		Rear of pier, from an angle. Long stone in 3rd corner is .60 long. Long corner stone .50 long.
98	37-350 37350	U-3		Right pier from front and left; Plinth.
91	37-351 37351	U-3		Right anta and end-wall. Note lack of big, heavy tablets or blocks. Continued use of tablets with long face in wall face.
92	37-352 37352	U-3		Right end of front room. Rod points to finishing plaster which partly ^{buried} sill.

Remarks

Temp. field no.	Final field no.	Struct.	Direction	Remarks
✓ 86	37-353 37353	U-3		Rear wall of rear room. It is also falling out. Note very long tablets and blocks.
✓ 87	37-354 37354	U-3		Left end of rear room and rear of medial wall.
✓ 13	37-355 37355	U-3-1st & 2nd		Stick on basal ledge; horizontal stick on high "basal" ledge. Note approx. vertical cut-batter. . . . Thick plaster (in section in vertical cut-off) Note line of later floor above vertical m.s.; below apron.
✓ 14	37-356 37356	U-3-2nd		Masonry, rear part of inset corner, right front.
✓ 95	37-357 37357	U-3 2nd		Brush points down to base level, pencil to plaster mark of secondary floor, here removed. It leans against lowest stone of apron, the vertical corner one being broken on the rear face. Vertical m.s. (both) at .22 on inset corner of basal element, against thick surviving plaster.
✓ 96	37-358 37358	U-3 2nd		Two coats of thick plaster on face of vertical cut-off of central apron corner. Note crushed stone up to .03 max. dia. in both layers. Same between stones of wall.

Remarks

Temp. field no.	Final field no.	Findings	Direct
✓ 97	37-359 37359	U-3 2nd	
✓ 127	37-360 37360	Plain Stela (of str. R-3)	
✓ 151	37-361 37361	Stucco, R-1 str.	
✓ 154	37-362 37362	Stucco R-1 str.	
✓ 155	37-363 37363	Stucco R-1 str.	
✓ 156	37-364 37364	Stucco R-1 str.	
✓ 157	37-365 37365	Stucco R-1 str.	
✓ 158	37-366 37366	Stucco R-1 str.	X

Inset corner juncture, from front and above.

Plain stela, end of middle fragment, rough side, from right side of R-3. The piece with eroded depressions is on right and they obviously fit (nearest surfaces).

Stucco - S-17-22. Lots 1, 1, and 3 (lower right.)

Stucco, S-17-22. Lot 2, 4, 5, 5.

Stucco, S-17-22. Lot 6, 7, 8, 9.

Stucco, S-17-22. Lots 10, 11, 12, 12, 12, 12, 12.

Stucco, S-17-14 (L-88-416).

S-17-15 L-88-417. Left: - finished surface at left, seen in section as laid on stone slab (.05 to .06 thick) with vertical chink next to it. Center: - surface at left - note concrete interior running down in section to a slab spall, .04 thick. Lower right: - the corner face of a fragment; note concrete cover.

Temp. field no.	Final Field no.	Struct	Direction	Remarks
158	37-366 (continued)	stucco R-5		(continued) lousy. This concrete is yellow, like the disintegrated ditto found in quantity at base of panel.
159	37-367 37367	stucco, R-1		Stucco. S-17-17
170	37-368 37368	R-1		Stucco. Same as 151 (37-361). Lots (1) (1) (3)
160	37-369 37369	R-1, R-4,		Stucco: S-17-18, S-17-18, S-5-10, S-5-12 S-16-9, S-16-9, S-16-11, S-16-11
161	37-370 37370	J-4		Stucco. W-16-32 (and see 37-371)
162	37-371 37371	J-4		Stucco W-16-32 (other frags.)
164	37-372 37372	Figurines & modeled frags.		Left to Right: Top row: M-36-1, 2, 3; M-37-1, 2, 3; M-38-1; M-39-1, 2; NE-6-13; Second Row: SE-13-4; W-2-66; W-8-55, 64, 90, 138, 169, 174; W-12-76, 95; W-16-37. Third row: W-30-19; W-31-62, 84, 94; W-33-16, 17, 25. Bottom row: M-40-1; W-2-68, 82; W-8-57, 85; W-12-91; W-33-14, W-2-73; (over)

Remarks

Temp. field no.	Final field no.	Strud.	Direction
✓ 164	37-372	Figs.	
✓ 165	37-373 37373	Figs.	
✓ 166	37-374 37374	Figs.	
✓ 167	37-375 37375	Figs.	
✓ 168	37-376 37376	Figs.	
✓ 169	37-377 37377	Fig.	
✓ 173	37-378 37378	Fig	
✓ 174	37-379 37379	Fig.	
✓ 175	37-380 37380	Figs.	

(cont'd) Note: W-31-97 and 98 have been omitted. Will not show anything in photo.

Same as 37-372. (2nd negative)

Same as 37-372. (3d ")

SE-13-2 (animal head) and two-headed bird (W-8-174) ^{L-88-323}

Same as 37-375, ~~→~~ (from SE-13-2 and ~~W-8-174~~) from different angles.

W-8-174 (bottom) ^{L-88-323} of two-headed bird.

W-8-174 (two-headed bird, - top and front.) ^{L-88-323} (Film missing).

W-8-174 (top) two-headed bird. ^{L-88-323}

Top row: S-11-9, 10, 11, 12, 14, 15; S-17-24; S-20-17; S-21-3, 11;
 Second row: S-21-36, 38, 47, 54, 59; S-22-13, 20, 25, 26, 27;
 Third row: S-22-28, 29, 30, 31, 45; S-16-8 (S-5-9 omitted) S-20-13, 15, 19 (three grouped together closely)
 Bottom row: S-21-4, 6, 13, 30, 37; S-22-12, 19, 32 (S-22-22 omitted) S-25-4, 8;

etc

Temp. field no.	Final field no.	Stud.	Direction	Remarks
✓ 176	37-381 37381	Figs.		Same as 37-380. (2nd negative)
✓ 177	37-382 37382	Figs.		Same as 37-380 (with white background.) 3rd negative
✓ 212	37-383 37383	Incised slab, J-9		Graffiti: stone. right picture. (Film missing)
✓ 213	37-384 37384	m.s.s. 19, J-9		Jamb stone glyphs. (Film missing); See 37-72) no. 37072
✓ 178	37-385 37385	Incised slabs, J-9		Cross-hatched squares on slabs. See marks on stones; See Cresson notes.
✓ 218	37-386 37386	Incised slab, 0-13		Graffiti of 1936 - See Cresson notes
✓ 171	37-387 37387	stone objects		Stone objects. Quart. S-16-6; S-22-33; S-22-34; S-22-35; Quart. S-22-52; L-88-435; W-8-53; L-88-436; W-8-60 ⚠
✓ 172	37-388 37388			Stone and shell objects Top row: S-20-11; S-21-28; S-21-40, 48; S-22-34, 6 Left lower group: W-8-142, 147, W-31-73; W-31-80; W-33-31; (W-8-184 (short piece of flake knife, omitted). Second row (center): shell bead Second row (right): shell - pearly bivalve

Remarks

Temp. field no.	Final field no.	Struct.	Direct.	Remarks
✓ 228	37-389 37389	Court ₃		Patula altar.
✓ 179	37-390 37390			metate. See L.S. notes. Turned up in excavations. Think it was U-3, but not sure without looking up notes. The light type (second one found). Probably from U-3, possibly from R-1. South group sure.
✓ 146	37-391 37391	Cache, R-9		Sub-altar cache. Eccentric flints S-21-20-a ^{L-88-450} ; Flint , except one which was omitted - See drawings. Total 17, 2 new pieces of core.
✓ 147	37-392 37392	Cache R-9		Same as 37-391. (2nd negative)
✓ 148	37-393 37393	R-9 cache		Rest of cache: Obsidians - S-21-20-b ^{L-88-451} ; jades S-21-20-c ^{L-88-452} ; shell (left) S-21-20-d ^{L-88-453} ; lower right: S-21-21 ^{L-88-454} (two shells below pot.)
✓ 149	37-394 37394	Cache, R-9		Contents of cache ^{Systematic} back of altar on plaza. S-21-27 - upper left: 8 obsidian - b; upper right: 7 flints - a (one flint left out - see drawings); lower right: 9 jades - c; lower left: shell - d.

Remarks

Temp.
field no.

Final
field no.

Struct.

Direct.

✓ 200

37-395
37395

Misc.
Objets

Upper half: (left to right):
 Omitted piece from W-8-184 ^{plaster}
 S-21-20-a, S-21-30; S-22-14;
 S-22-15 (two objects grouped
 together); S-22-17, S-22-37 ^{part}
 (two beads, grouped).

Lower half: Left: 2 pcs. of lid
 used as bowl, S-21-18; ^{L-88-449}
 right: part of bowl and ex-
 treme right of lid, S-21-25 ^{L-88-435}
 and 26 ^{L-88-450} respectively. Mis-
 numbered in photo, corrected
 later.

✓ 201

37-396
37396

Slabs

Right: two pieces outside "Monkey
 bowl": W-42-2; ^{L-88-310} left; "ahau" bowl,
~~W-8-72~~; ^{L-88-148} W-8-72

✓ 202

37-397
37397

Pottery
Slabs

Clay slabs. Top row:
 W-8-118; W-8-161; W-8-171;
 W-12-94; W-13-93; W-33-12;
 W-33-12; W-33-151

NB: Plaster on both surfaces and
 edges of W-33-12 pieces - white
 traces - no fine, smooth surface.
 W-33-151 shows broken up
 "flanges" and unfinished surface
 of an inside, the others are finish-
 ed both sides. In some cases
 stroked.

✓ 203

37-398
37398

Pottery
Slabs

Top: W-30-30; W-31-17, 75, 91;
 Bottom: W-31-68

Temp.	field no	Final field no	Struct.	Direct.	Remarks
314	37-399	37399	Camp		main house to Bodega Bodega
315	37-400	37400	Camp		Don Victor's ^{house} men's Kitchen, etc. from men's <u>house</u> .
229	37-401	37401			T.A.P. Tatiana Proskouriakoff, expedition architect
230	37-402	37402			F. J. Francis M. Gossin Jr., Assistant Archaeologist
231	37-403	37403			Children (at some town on the Usunocmita river).
223	37-404	37404	Pottery, Jonuta		Jonuta Peate (purchased)
232	37-405	37405	"		Jonuta - side view of large Peate of 37-404.
208	37-406	37406	Pottery, Jonuta		Bottom view of hole of 37-404 bottom.
205	37-407	37407	"		Jonuta pottery, purchased.
214	37-408	37408	"		Jonuta pottery (same as 37-407-2nd. noy.)
206	37-409	37409	"		Same as 37-407 - looking down.
207	37-410	37410	"		1936 purchases (1936).
211	37-411	37411	Pottery and Figurines, Jonuta		Jonuta 1936 - figurines and pottery.

Museum numbers for Jonuta are 40-6-1-73

Temp. field no.	Find field no.	Struct.	Direct.	Remarks
209	37-412 37412	Figurines Jonuta.		Jonuta 1937. Figurines 1937 purchases.
215	37-413 37413	"		Same as 37-412 (2nd neg.)
217	37-414 37414	"		Jonuta. 1936 figurines. 1936 purchases.
216	37-415 37415	"		Jonuta figurines. 1937 purchases
210	37-416 37416	"		Jonuta 1936 figurines. purchases.

*1st 100 to
me confirmed.*

37-7 Str ~~J-6 & 7~~ ((Pit "No. 2" in Acropolis Court I))
 J-6 & 7 Gen. view from tower with wide angle lens showing excavation
 in front of J-7.
 Cresson SE Note wall 1 or 2 stones high on court level.
 353) Boy with rod stands at bottom of old terrace wall. Corner of
 stairway at left ((i.e. of shoulder of J-6 megalithic stairway))

((The wall 1 or 2 stones high is what was left of front of
 building platform of "House A", later called "sub-acropolis Str. 3",
 and by similar appellations, on the J-7-sub-2 level, the lowest))
 ((the house sometimes referred to as "J-7-sub-2", but its level))

37-8

(LS 182) " SE Looking at J-7-sub-2 platform ((and at rear face of "Pit 2"
 showing ancient break-off of masonry of high terrace on which
 it rested. Rod on floor at base of this terrace, extended to
 4.00 m. Man stands somewhat above the floor on a shelf formed
 by our digging.

37-9

(LS 184) " S Gen. view of large pit ("Pit 2") and surrounding structures.
 ((probably from tower; rod as in 37-8; boy stands in end of "House A"
 its left front corner to observer's right))

37-10

(LS 199) " SW Similar view to 37-9 ((What looks like a white stick is probably
 the Meter-stick of 37-9 near front corner of "House A"; what is
 to be finally called "Sub Acropolis Str. 4 a meter or so to
 observer's right of it))

37-11 " SE J-6 stairway and trenching ((connecting with Pit 2, except for
 an apparent small segment not yet cut))

(LS 183)

37-12 " SW Section of J-7-sub-2 platform ((means of terrace on which
 "House A" building platform rests. Rod extended to 4.00 m.

(LS 180)

37-13 " SW ((Early stage of Pit 2 in Court I of the Acropolis))
 Fill walls below floor of Court I, in front of Str. J-7.
 Small puck stands on Court I floor and against lowest step of
 Str. J-7 stairway.
 Meter-stick open to 52 cm. and against fill wall perpendicular
 to fill wall below small pick.
 At left is slope of terrace wall below J-7-sub temple ((i.e.
 Sub-Acrop. Str. 3)).

Cresson
311)

Film Views
 Templates
 Pulses
 Misc.
 Objects (incl. stones)

75 20

Auto Trip Photos

Roll	Frame	Content	Count	Notes
1	2	36 51 B-XII	71	24 A-V Temp.
2	3	37 60 Objects	72	56 A-V-Misc. Set
3	4	38 Lost? (Avg. zone)	73	55 " "
4	5	39 Blank.	74	
5	Blank	40 47 B-XII	75	
6	6	41 60	76	
7	7	42 61	77	
8	8	43 64 Comb	78	
9	9	44 65 "	79	
10	10	45 63 "	80	
11	1	46 62 "	81	
12	29 F-II	47 66 "	82	
13	31 "	48 67 "	83	
14	32 "	49 41 B-XII	84	
15	30 E-III	50 49 "	85	
16	Blank	51 48 B-XIII	86	
17	28 E-III	52 19 A-2	87	
18	26 E-III	53 18 "	88	
19	27 E-I	54 17 A-1	89	
20	59 Solo	55 16 "	90	
21	25 E-III	56 14 "	91	
22	34 E-X	57 15 "	92	
23	36 "	58 13 "	93	
24	37 "	59 11 "	94	
25	40 "	60 12 "	95	
26	35 "	61 No md used	96	
27	39 "	62 20 A-V Temp	97	
28	38 "	63 22 A-V Temp	98	
29	44 B-XII	64 58 Nad ←	99	
30	45 "	65 53 AV Misc	100	
31	46 "	66 57 Nad ←	101	
32	43 "	67 54 AV-Misc	102	
33	42 "	68 Blank.	103	
34	52 "	69 21 A-V Temp	104	
35	50 "	70 23 A-V Temp	105	

Rolls

Objects

VHS
 see 133

Temp

Temp

Temp

Blank

Max. 123 33 E-VISOR

Temp

132 unused

- 106
- 107
- 108
- 109
- 110
- 111
- 112
- 113
- 114
- 115 Blank
- 116
- 117
- 118
- 119
- 120
- 121
- 122
- 123
- 123-a
- 123-b
- 123-c
- 123-d
- 124
- 125
- 126
- 127
- 128
- 129
- 130
- 131
- 132
- 133
- 134
- 135
- 136
- 137
- 138
- 139
- 140
- 141

Cap. 107
 108
 (37-7 to 77-13)

J-2

Substructure.

- Front 1-3
- end 4
- chain 5
- Sections, 4 6

Count 1.

- J-7-Sub 3 front 7-11 ^(px 2)
- "-cross sect. 12
- Fill walls 13

J-4

- Bldg. Platform
- front corner 14-15
- side " (outset) 16-17
- side (early) 18
- Pyramid whole 19
- Tenace 21-26

J-6

- Stairway 28-29
- Platform 30
- Pier 31
- end (Rim 3) 32

J-7

- Tenace + plot sky 33

J-9

- general views 34-35
- Room 3 36-44
- Room 4 45-~~48~~ 49
- (Throne) 49-52 50-1
- Room 2 52-3
- " (Throne) 54-56
- Room 5 57-61
- " 7 62-63
- 6 64-67
- Scams 68-69
- Objects 70-72

J-10

- end 73
- Pier 74-5
- niche 74
- Seat. 75

J-11

- gen view 79
- R'im 2 80-84
- R'im 3
- Walls, etc. 85-90
- Throne 91-2 (with debris)
- " 93 (seal frag. in situ. (front) ✓
- 94 " " (side)
- 95 "restored"-class up. (front)
- 96 - " - distant (front) ✓
- 97 " - class up. side.
- 98 " - looking down.

R'im 4

- genl. 99
- Bench 100-102
- Walls 103-104
- Wall 105 (+ Bench in elev.).

R'im 5

R'im 7

Sections

J-11 + 12

J-11 + 22

- 79
- 80-84
- 85-90
- 91-2 (with debris)
- 93 (seal frag. in situ. (front) ✓
- 94 " " (side)
- 95 "restored"-class up. (front)
- 96 - " - distant (front) ✓
- 97 " - class up. side.
- 98 " - looking down.
- 99
- 100-102
- 103-104
- 105 (+ Bench in elev.).
- 106-110
- 111-115
- 116-117
- 118
- 119

J-12

Gen. Views:	120-123
Rooms:	
R'm 1	124-137
R'm 2 (heads)	138-139
" 3-a	140
3-b	141-143
4-a	144-150
4-b	151-153
8	154-158
Early Plinth, etc.	159-161
Outer Secd. Walls	162-165
Sections	165-169
Objects in situ	169-173

J-12 + J-13 174.J-13

Gen. views	175-176
R'm 1	177-180
R'm 2	181-186

J-20

Genl. view.	185
R'm 1	186-188
Rear wall	189

J-21 + J-23

Round-corner tenon of J-23.	188-190 190-191
--------------------------------	-------------------------------

K-5

K-5-191 Bld. Plat.	192-193
Tenons, left side of Stwy.	194-199
Tenons, rt. of "	200-202

O-13

Pier. 203

R-1

Gen. Views 204-208	204-208
Music Panel.	209 ^{or} -212
Inset corner. (Missing?)	213
Stela Cist.	214
Bldg. Platform.	215-16
Carved (?) Panel	217

<u>R-2</u> Genl: front + left corner	218
Side	219
Stwy.	220
Rear	221-23

R-2 + R-3 (with Stela 44) 224R-3, stela 42 - see after U-3.

<u>R-4</u> Genl.	225-8
Details	229-31
Bld. Plat.	232
Cap. Altar	233

R-5

<u>Pyr.</u> 1st terrace.	234-38
2nd "	238
3rd "	239-42
Bldg. Platform.	
Front	243
Niche (rt. side)	244-248
Corner (")	249
rear	250
Stela Terrace.	251-3

R-7-aR-7-b

Bldg.	253-254
" Plat; Stwy.	254-5
Throne	132-235
Plat + May Stwy	256-7
	258 ¹³⁴
	1330-1336; 48, 49
	259-262
	263 1236

R-9 (+ See caches)

Pyramid	
1st Terrace.	264-9
" " Stwy + altar	270-2
Bldg. Plat form.	
gen'l.	273-5
Niche	276-8
Side outset	279
Lower tenace	280-283
Building.	
Left Pier	284-6
Right "	287-92
Left altar	293
Stela Terrace	
Center.	294-96
Rt side	297
"Junction", early	298-9
down trends	300
Stela 25 pl, side	301
" " " " exist	302
Ramp unit	303
St. 25 pl.	304-5
Plaza altar + cocho	306-7
Plain Stela - faces	308-9
edges	310-11
face of	
angle	312

R-10

gen'l views	313-320
Py. 1st terrace	321-327
Bldg.	328
Stela Terrace (+ earlier periods)	329

R-16

Pyramid	330
Bld. Plat. (indented)	331
Bldg. (w. 20 lops walle)	332

S-5 Bldg. Plat. 333-4

U-3 gen'l 335-99
 Bld. Plat. 340-344
 Bldg. 345-400 354
 U-3-1st + 2nd 2 ~~341-43~~
 355-359

R-3 (Stela 42) 360Specimens

Stucco R-1 361-368
~~345-348~~
 R-1 + R-4 ~~361~~ 369
 J-4 ~~370-1~~
 → 370-1

Figurines (P.N.) 372-382Stone

Sculptured or incised 383-386
 Other stone 387-390

Caches (R-9, Plaza) 391-394Pottery. 395-96Clay Slabs 397-8Camp 399-400Pavement 401-403Junta new sheet

Jonua

Pottery - Bowl 404-406

- group 407-9

- Models, slab 410

Pottery Figurines:

Sheds; heads,

Animal Figs. 411

Figurines

412-416

1937 PN Photos Work Sheets 1937

<u>Field No</u>	<u>Final Number</u>
<u>J-2</u>	<u>J</u>
1	5
195 + J-7	6
196	1
197	2
198	4
457	3

<u>F. No</u>	<u>Final Number</u>	
<u>J-6.</u>		
181	28	g. - stormy + bit
185	30	g. - front - plot, stormy horizon
220	31	d. - pier
221	32	d. - Bldg - end (east, Pin 3)
471	29	g. - stormy, side

out 1

180	12	Can see of J7.50
182	8	Front "
183	11	" " + J-6
184	9	" J-7 (head)
199	10	" " (over)
311	13	Bill walls
353	7	trans. J-7-Sub

J-7

472	33
473	

J-9 (34-72)

316	70
320	41
321	36
322	43
323	37

212 71
213 72

J-4

381	17	Bldg Plot	P. Bldg Plot end
382	18		P. Same, later end
383	16		P. Bldg Plot side
384	15		P. " " front - 3rd
385	14		P. " " front
395	23	Pyr	P. Top Py tower
396	24		P. 2nd tower
397	25		P. 3rd tower
398	26		P. 4th tower
452	21		G. Bottom lens
453	22		" " "
455	20		G. Top towers
456	19	G. wheel by.	
473	27		

325	87
326	88
327	89
328	90
329	86
330	82
331	103
332	108
333	83
334	84
335	104
336	105
337	109
338	119
339	101
340	79
341	110
342	111
343	113
344	114
362	44
363	42

J-11, new by
mistake

cont'd.

6937

F. No. J-9 cont'd. Final No.

390 68
 415 38
 416 39
 417 40
 418 69
 426 57
 427 58
 428 59
 429 60
 430 61
 431 52
 432 53
 433 54
 434 55
 435 56
 436 45
 437 50
 438 51
 439 46
 440 47
 441 48
 442 49
 443 62
 444 63
 445 64
 446 65
 447
 448
 449
 440
 441
 442
 443
 444
 445
 446
 458 34
 459 35

Field No. Final No.
J-9 cont'd

474 66
 475 67
J-10
 394 76 (=422)
 419 74
 420 75
 421 78
 422 77 (=394)
 425 73

Mistake in this list

J-11
 301 116
 302 91
 303 92
 304 106
 305 107
 306 85
 309 117
 312 80 (Bluffs)
 317 81
 318 93
 319 94
 324 102
 355 102
 367 160
 372 115
 373 112
 374 95
 375 96 to Eckhart
 376 97
 377 98
 469 (469) (29) = 79 (corrected Hum)

See under J-12 for mistake in lot of numbers to Eckhart

321-354 see under J-9

J-11 + 12
 219 118
 369 119
 338

Hum

J-12

Final No.

- 307 ✓ 170 ✓
- 308 ✓ 166 ✓
- 310 ✓ 171 ✓
- 313 ✓ 144 ✓
- 324 ✓ 172 ✓
- 345 ✓ 173 ✓
- 346 ✓ 140 ✓
- 347 ✓ 120 ✓
- 348 ✓ 121 ✓
- 349 ✓ 122 ✓
- 350 ✓ 126 ✓
- 351 ✓ 127 ✓
- 352 ✓ 123 ✓
- 354 ✓ 128 ✓
- 356 ✓ 162 ✓
- 357 ✓ 163 ✓
- 358 ✓ 125 ✓
- 359 ✓ 137 ✓
- 360 ✓ 138 ✓
- 361 ✓ 137 ✓
- 378 ✓ 141 ✓
- 379 ✓ 142 ✓
- 380 ✓ 143 ✓

~~381~~
~~382~~
~~383~~
~~384~~
~~385~~

- 386 ✓ 155 ✓
- 387 ✓ 156 ✓
- ~~388~~ ✓ 157 ✓
- 389 ✓ 158 ✓
- 390 ✓ 167 ✓
- 392 ✓ 168 ✓
- 393 ✓ 169 ✓
- 399 ✓ 131 ✓
- 400 ✓ Alan ✓
- 401 ✓ Blank ✓
- 402 ✓ 134 ✓

34
 23
 57-1256-1255

J-12 contd

Final No.

- 403 ✓ 135 ✓
- 404 ✓ 133 ✓
- 405 ✓ 151 ✓
- 406 ✓ 152 ✓
- 407 ✓ 153 ✓
- 408 ✓ 145 ✓
- 409 ✓ 146 ✓
- 410 ✓ 147 ✓
- 411 ✓ 149 ✓
- 412 ✓ 148 ✓
- 413 ✓ 136 ✓
- 414 ✓ 132 ✓
- 423 ✓ 130 ✓
- 424 ✓ 129 ✓
- 447 ✓ 164 ✓
- 448 ✓ 165 ✓
- 449 ✓ 154 ✓
- 460 ✓ 159 ✓
- 461 ✓ 160 ✓
- 462 ✓ 150 ✓
- 463 ✓ 124 ✓
- 464 ✓ 161 ✓

J-12 + 13

- 222 ✓ 174 ✓

J-13

- 364 ✓ 182 ✓
- 365 ✓ 183 ✓
- 366 ✓ 184 ✓
- 368 ✓ 177 ✓
- 369 ✓ 178 ✓
- 370 ✓ 179 ✓
- 371 ✓ 180 ✓
- 450 ✓ 176 ✓
- 451 ✓ 181 ✓
- 454 ✓ 175 ✓

10

J-20 1937

- 465 186 ✓
- 466 187 ✓
- 467 185 ✓
- 468 188 ✓
- 470 189 ✓

J-21+23 Should this be called J-23?

- 476 - double ex. - 190 ✓
- 478 - same as 476 180

K-5

- 186 193 ✓
- 187 195 ✓
- 188 196 ✓
- 189 197 ✓
- 190 198 ✓
- 191 199 ✓
- 192 200 ✓
- 193 192 ✓
- 194 193 ✓
- 479 201 ✓
- 480 - very poor 202 ✓

O-13

- 477 203 Where is this? not printed
Was it ever developed? OK

R-1

- 3 209 ✓
- 4 209 ✓
- 5 210 ✓
- 6-a 211 ✓
- 6-b 215 ✓
- 6-c 216 ✓
- 58 204 ✓
- 59 205 ✓
- 60 212 ✓
- 141 206 ✓
- 142-a 207 ✓
- 142-b 208 ✓
- 143 214 ✓
- 144 213 ✓
- 145 217 ✓

R-2

- 107 219 ✓
- 110 218 ✓
- 111 221 ✓
- 112 222 ✓
- 113 223 ✓
- 126 220 ✓

R-3 - see after R-10

R-3+4

- 129 224 ✓

R-4

- 101 226 ✓
- 102 225 ✓
- 103 227 ✓
- 114 229 ✓
- 115 228 ✓
- 125 230 ✓
- 128 231 ✓
- 130 233 ✓
- 131 232 ✓

R-5

- 77 235 ✓
- 78 236 ✓
- 79 237 ✓
- 80 234 ✓
- 81 238 ✓
- 82 239 ✓
- 83 244 ✓
- 84 245 ✓
- 85 246 ✓
- 104-a 241 ✓
- 104-b 242 ✓
- 105 243 ✓
- 106 250 ✓
- 124 251 ✓
- 135 249 ✓
- 136 247 ✓
- 137 248 ✓
- 138 240 ✓
- 139 253 ✓
- 140 252 ✓

R-7-a

233 254 ✓
234 255 ✓

R-7-b

48 261 ✓
49 262 ✓
~~132~~ 263 ✓
~~133~~ 256 ✓
~~133~~ 259 ✓
134 260 ✓
134 258 ✓
235 257 ✓

} same.

R-9

16-b 306
17-a 307
17-b 298
18 273
19 275
20 281
21 265
22 274
23 Blank
24 276
25 277
26 279
27 284
28 283
35 1 299 - 299 (mm)
36 264 294
37 295
38 308
39 296
40 270
41 271
42 272
43 Blank in Missouri Saw 0342
44 264 ✓

R-9 con'd.

46 309
47 ~~Blank~~
61 266
62 267
63 268
64 269
65 282
66 280
67 287
68 278
69 285
70 286
71 288
72 289
73-a 290
73-b 291
73-c 293
74 292
116 300
117 301
118 302
119 303
120 310
121 311
122 312
123-a 297
127 ~~Plain state (K-3)~~
146 ~~See Cash.~~
147 " "
148 " "
149 " "
1500 304
1504 305

67
49
312

R-10

- 2 321 ✓
- 29 315 ✓
- 30 318 ✓
- 31 329 ✓
- 32 317 ✓
- 33 313 ✓
- 34 Blank
- 45 320 ✓
- 50 322 ✓
- 51 323 ✓
- 52-a 324 ✓
- 52-b 325 ✓
- 53 326 ✓
- 54 1 327 ✓
- 55 316 ✓
- 56 314 ✓
- 57 319 ✓
- 224 328 ✓
- R-16 225 332
- R-15 226 331
- 227 330
- S-5 330

- 75 334
- 76 333

U-3

- 7 341 ✓
- 8 340 ✓
- 9 337 ✓
- 10 358 ✓
- 11 345 ✓
- 12 346 ✓
- 13 355 ✓
- 14 356 ✓
- 15 342 ✓

Camp

- 314 399
- 315 400

- 16-a 343 ✓
- 86 353 ✓
- 87 354 ✓
- 88 347 ✓
- 89 349 ✓
- 90 348 ✓
- 91 351 ✓
- 92 352 ✓
- 93 339 ✓
- 94 344 ✓
- 95 357 ✓
- 96 358 ✓
- 97 359 ✓
- 98 350 ✓
- 99 335 ✓
- 100 336 ✓

Objects

- Stela R-3 360 ✓
- Stucco R-4 361 ✓
- 154 R-4 362 ✓
- 155 " 363
- 156 " 364
- 157 " 365
- 158 " 366
- 159 " 367
- 160 R-1+R-4 369
- 161 m S-4 370
- 162 " 371
- 163 ? " Same as 162 - ? blank?
- 170 R-1 368

Figurines etc

- 164 372
- 165 373
- 166 374
- 167 375
- 168 376
- 169 377 ✓
- 173 m 378
- 174 379
- 175 380
- 176 381
- 177 382

Stone (+shell)

- 171 387
- 172 388
- 178 385
- 179 390
- 212 383
- 213 384
- 218 386
- 228 387

Misc. Objects (Pottery)

- 200 395
- 201 396
- 202 397
- 203 398
- 204 ? probably blank

Box Cat No.

Castles
Ramp

Bag

Position

Remarks

Jonuta

~~DEPL~~

- 205 407
- 206 409
- 207 410
- 208 406
- 209 412
- 210 416
- 211 411
- 214 408
- 215 413
- 216 415
- 217 414
- 223 404
- 230 405

here is side view of plate? It was retaken after being double exposed with no. 476. Was it ever developed? ???

People

- 229 401
- 230 402
- 231 403

Codes

- 146 391
- 147 392
- 148 393
- 149 394

} R-9

OP. No. _____ MUSEUM CAT. _____

SCALE _____ SEE PHOTO Nos. 1937

REMARKS _____


photo sked - West group.

K-5




OK

8 photos




wide angle.
sq. angle (for masks).

as top OK



Acropolis
OK Repeat J-7-Sub from side.
OK J-2-Sub (2 views sketch)
(4) - Old sand wall. (clean) photo

J-12+13 pit.
J-20 - 2 or 3.
J-21 curved wall.



OK OK


R-1 Photo check sheet

1937

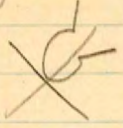
10 min or less to go.

3


after chimney



after chimney up.



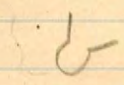
E.



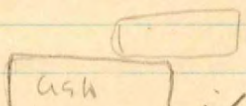
OK
FSJ

Retake
OK OK

Camio



OK




OK

OK

OK

60 1/2 lens.
music hand
OK - (Scotch)

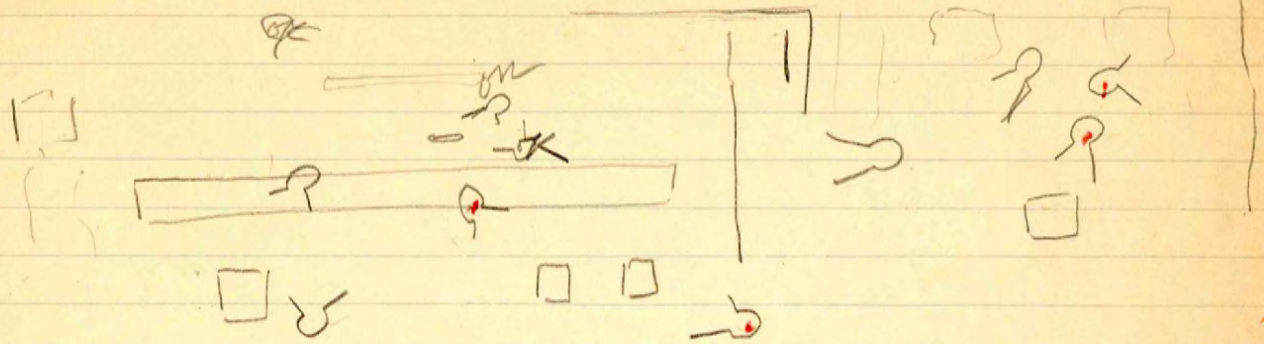


OK

R-17-a+b

Estimated

9 mm F




5

Photo Check
R-10 1937

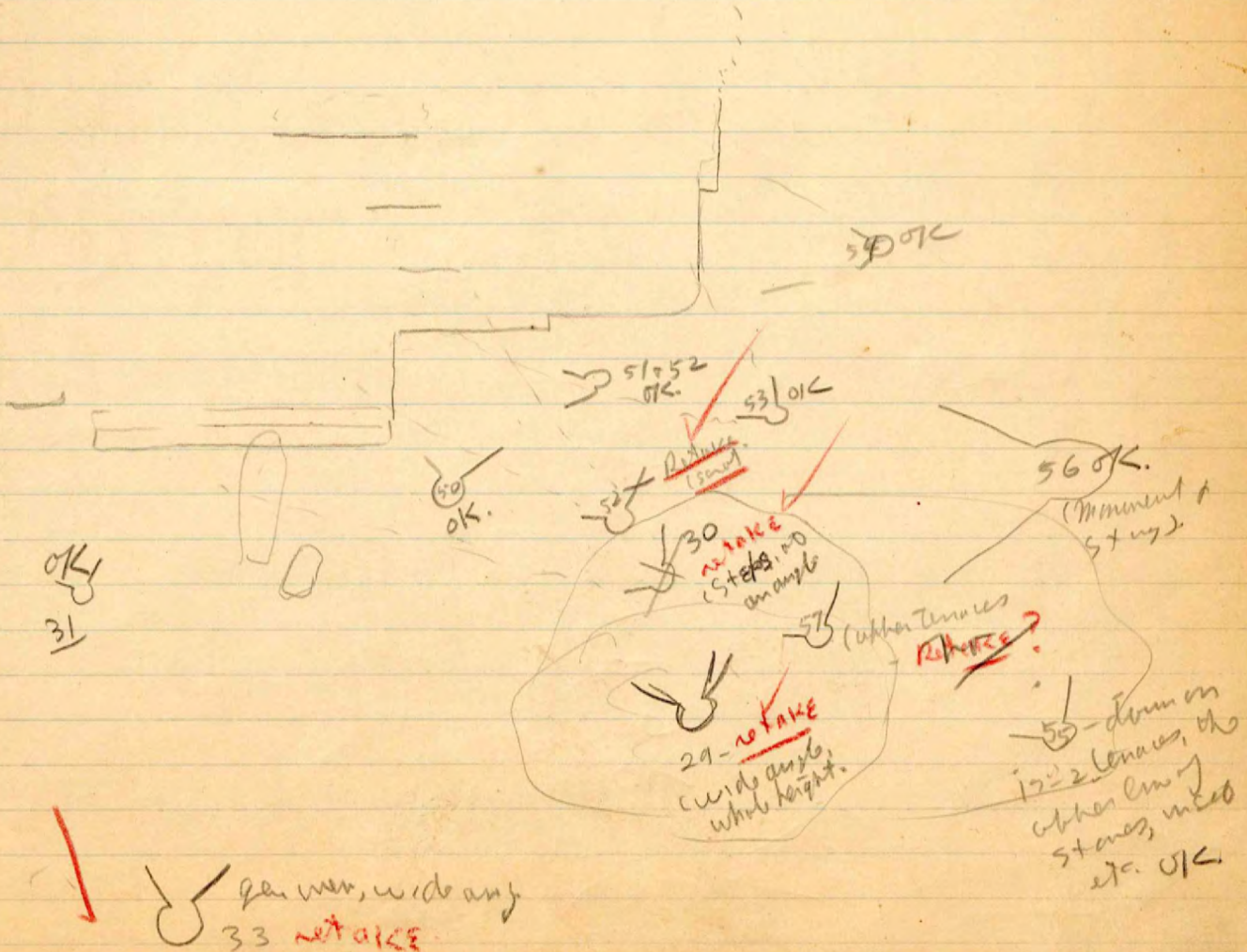
Above:

4

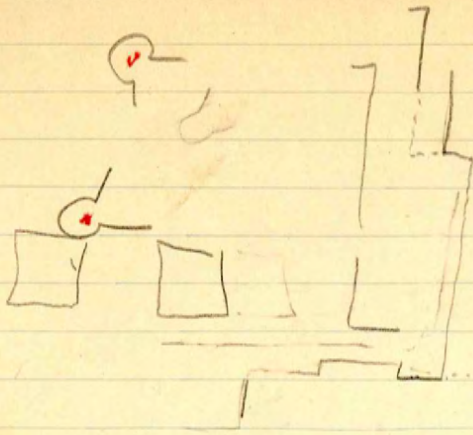


4 below.
6 above.

Pyramid:




R-16
photo sheet.



after cleaning
after cleaning


7 m.

5




R-9 Photo check-up OK

(See other sheet (lost?))



5 more #




20 Retake (wide angle)

41 +42 OK

43 OK

21 Retake wide angle OK

Wanted to show
Burt's car by
stage.



Union with Sl. 25
Play

Low, wide angle,
long cone.

59 OK (around steps)


36 OK

Back - 38 OK
Front - 46 OK
Retake 47 - (at side)
Tula 47


TAKE
TAKE

OK

OK



R-5
 Photo sheet, OK
 7 mne.

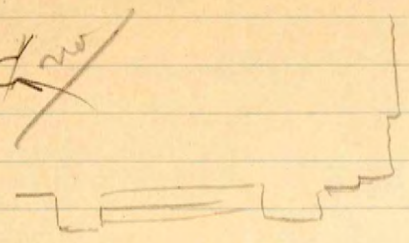


PK Stelo.

R-2
Photo Sheet
1937.

6 mm ±

wide
and



PK

PK
PK

PK


PK

Big lines
wide angle.

①
□
□
□

R-4
photo sheet
8 mms

OK
(mos)



U-3 Photo check **OK**

U-3-191 + 2nd

1937

12 **OK**
15 **OK**

OK

13 **OK**
in
U-3 2nd

14 **OK**

OK change
mission

OK

OK

OK

OK

OK

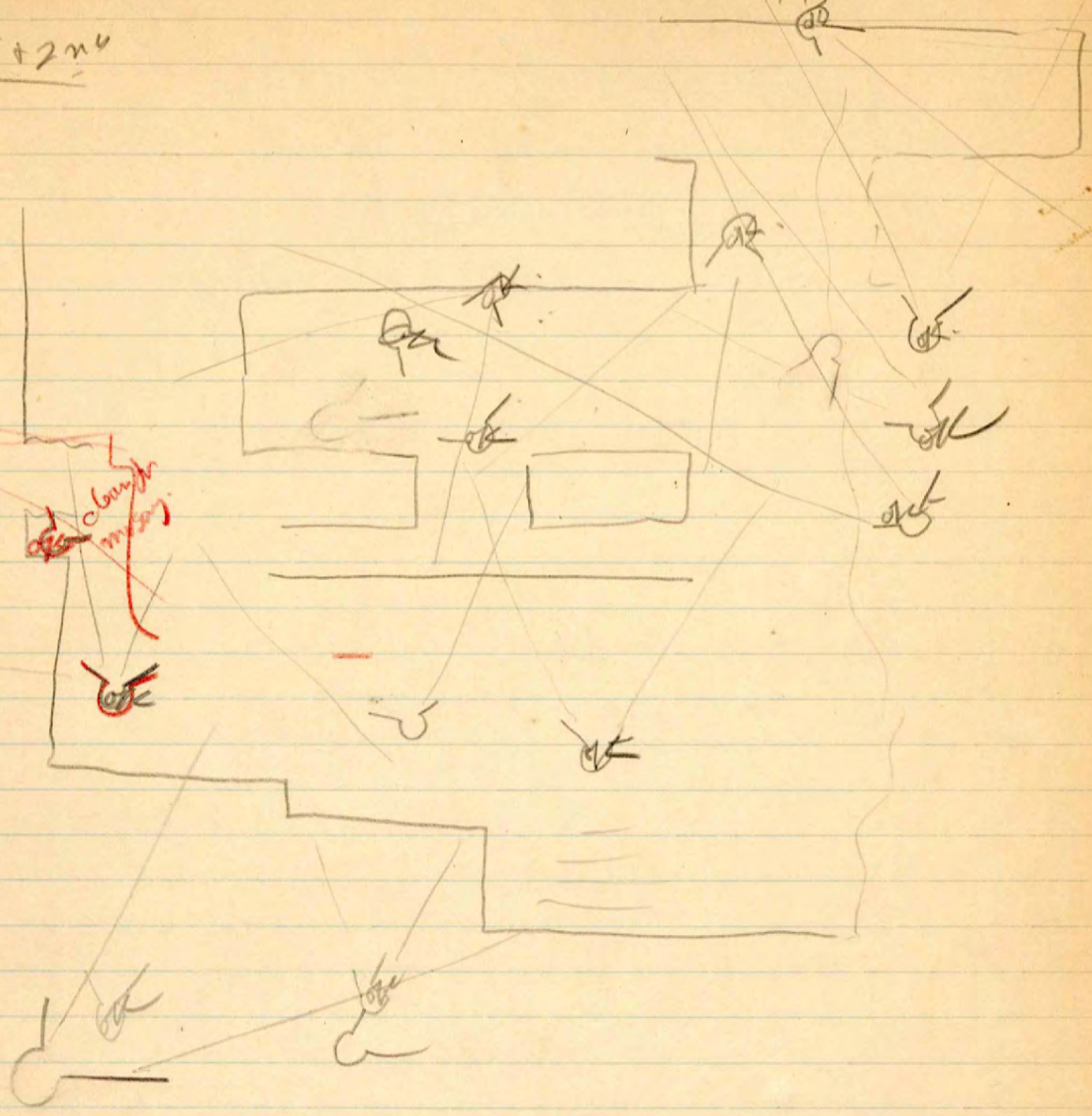
OK

OK

OK

OK

OK



1939

Remarks

①

Temp. field no.	Final field no.	Structure	Direction	
66	39-1 37417	J-1		General view from tower (same place) — rectangular corner in foreground. Sixto in distance working on stela plinth. (as 39-23 37410)
67	39-2 37418	J-1		(Missing) Looking more directly down court, same place on tower. (as 39-1)
395	39-3 37419	J-1		Meter stick at about 3.5 m. on bed rock against flanged bowl deposit of Bag —. 2 Pencils on "peaks" of bedrock, which slopes up down in foreground. Meter stick bent at at 1.50 and .50 to outline bottom of terrace (about .10 above our cut). Note that deposit runs in behind, though no sherds found in this face. A stick supports angle of this Meter stick and other (near) end rests on a piece of bed rock at about this height — 1.15. The deposit is thick where we cut it — but in center of trench would be non- existent — it follows the very irregular surface of the bed rock. The trench wall could not run lower, without cutting bed rock. Brush rests against trench face, its bottom at bottom level of the "red" layer, which is continuous with the rich sherd layer of 1931.
396	39-4 37420	J-1		Rod at corner of lowest step of <u>mesolitic stairway</u> .
397	39-5 37421	J-1		Looking up trench — note rising "peaks" of bed rock.


Remarks

Temp. field no.	Final field no.	Structure	Direction
-----------------	-----------------	-----------	-----------

406	39-6	J-1	
	37422		

Horizontal ~~measuring~~^{meter} stick crosses trench at level of base of terrace (walls a' & a''). Note difference in stone size; wall which comes behind a'' running in along trench.

407	39-7	J-7	62
	37423	J-2	

Vertical ~~measuring~~^{meter} stick at ~~about~~ 2.00 - far end against 2nd of 3 walls ending against geometric one.  Note original corner of latter, then apparently more geometric ~~tasked~~ o.m. Bush against wall which probably is end of J-2 original terrace 1' high, with round corner.

408	39-8	J-7	62
	37424		

as 39-8, Same later - ~~measuring~~^{meter} stick at about .85 lies on ledge, beginning with corner of secondary "pyramid." Note at other end it runs into stone out of line. Settling might do this. Vertical ~~measuring~~^{meter} stick on terrace floor, pencil on slab ^(under) which are ~~chickas~~ (?) (latter cover up floor level here, without much doubt).

1/4	39-9	K-5	
	37425		

Pyramid before excavation (left side from front?)

1/2	39-9 1/2	"	
	37426		

Pyramid - mask covering of poles.

3/4	39-9 3/4	(?)	
-----	----------	-----	--

~~(No final no.)~~ ~~(no photo)~~ ~~Dumps~~ ~~(seepage of your field)~~ ~~(note boote)~~ ~~(Pop. missing?)~~

7/8	9 7/8		
-----	-------	--	--

"(Don't know what?)"
Subject note last.

Remarks

Temp. field no.
Final field no.

Structure

Direction

1 39-10
37427 K-5

Left side, rod at upper inset of K-5 2nd Bay, working on K-5-2nd terrace just below that one. Mass of K-5-1 fill is in front of him. M.S. @ 1.00 on debris or fill. Godfrey's foot behind out-set.

3 -11

3 -11
37428 K-5

Right side; toward front, loose stone removed; side of building platform and upper terrace partly cleared toward front, clearing trees.

11 -12
37429 K-5

Mound after ^{brushing} roughing; small amount of excavation on K-5-2 terraces; left masks under protective poles; Stela 38 center foreground.

35 -13
37430 K-5

Stairway mound of K-5-1st; from left and front: K-5-2 terraces cleared on right; masks protected by poles. WSG stand at base of K-5-1 fill wall under stair. Manuel standing near 1937 lower trench near former location of lintel 7 (he is looking for more pieces)

36 -14
37431

as 39-13
Same subject. Ordinary lens; K-5-2nd terracing shows only a little at upper right.

Remarks

Temp. field no.	Final field no.	Structure	Direction
37	39-15 37432	K-5-1st	
52	-16 37433	K-5 1st	
53	-17 37434	K-5	
55	-18 37435	K-5	
59	-19 37436	K-5	
60	-20	same	
61	-21	K-5	
60	-20 37437	K-5	
61	-21 37438	K-5	
62	-22 37439	"	

^{as 39-14,}
Some from front.

- house stone worked off. The front of pyramid is at right.

General front view of mound, before March 14 (Mask covered).

General view from far end of ball court. ^{most of K-5-1st stairway fill in place; 2nd steps cleared at top.}

General view of front of pyramid. Manuel with level rod, standing holding rod on layer of chichas above which Lintel 17 probably sat. (see W.S.C. 3/23 under K-5-2) Aristeo working at cleaning K-5-2 terrace D, Vicente and Rufino cleaning K-5-2 terrace E. Fill above K-5-2 stairway still in position on the right side of stair (high) and nearly full width below (i.e. to fill wall).

Steps of K-5-2 visible on left side of stairway down to K-5-1 mashes, now covered with poles. Lump of stone in terrace D is supported left! fill wall facing the pyramids

gen'l view, left side of mound, same time as 39-19.

General front view - "topographic" lens rod on floor below probable Lintel 7 block as before, same time as 39-20.

^{as 39-21}
Some, Regular J. am. lens -

Remarks

(5)

Temp. field no
First field no
Structure
Direction

65 39-23 K-5
37440

General view ^{of front} - tower just beyond ball court (same place as before)

70 24 K-5
37441

General view from left side - ordinary lens Rod @ K-5 ~~left~~ mask front, cut section of K-5-2nd fill behind it (to right in photo - Boy working behind fill wall on terrace C (upper) of K-5-2nd. See beyond ~~terrace~~ terrace at section of stairway fill (at top the median (medium) fill wall face).

71 25 K-5
37442

General view, same position but looking at side cuts, dumps, etc. on left side.

88 26 K-5
37443

General view from ground. -- center of alley, 6.00 in from far end of K-6 ball court. Note Panchio's stump: upper mask cover removed. Sticks covering right mask covered by dirt in front of stump.

89 27 K-5
37444

General. from angle at right front (on our dump) Note Panchio's stump. Lower foreground starting in on stairway sidewalk from plaza.

90 28 K-5
37445

Right side, from side. Boy with rod over position of upper mask slabs. Note trunk, Terrace D, 2. E of K-5-2nd ~~East of K-5-2nd~~ behind it.

119 29 K-5
3rd & 2nd
37446

(Same features as 39-300, from tower 2.00 29m left dump, upper terrace base at floor level. Rod at dump level against fill wall (curved way) (OVER)

Remarks

6

Temp.
field no.First
field no.

Structure

Direction

120

1939
-30
37447

K-5

General view from left and front (on lower dump) Rod at apparent lowest. K-5-1 step. Cut-section of fill behind masks has been faced with our own rough wall. Terrace A of K-5-3d is largely exposed, - coming forward with fill wall at left. dump level, below and left of it.

121

-31
37448

K-5

(to 39-30)
Similar view, (front part only, rod not in position).

124

-32
37449

K-5

General from left front (same position ³⁷⁷²⁸ as 39-310) at same time. ~~290, near tarp~~ Manuel going in for K-5-2nd stairway at plaza level. Amelio ~~to~~ at K-5-1 lower steps, right side. Note slope 39 forward of Stela terrace.

125

-33
37450

K-5

Same tower position ^{as 39-32} K-5-2nd terrace.

128

-34
37451

K-5

General view from front. Some features ^{as in 39-214. (37631)}

133

-35
37452

K-5

General view from right front. Pando coming down right side of K-5-2nd stairway. Benjamin following lower ~~K-5-1~~ steps

134

-36
37453

K-5

General view - from just below Ball Court on tower.

140

-37
37454

K-5

Right near corner of Pyramid. We have thrown some stone over it. - same point on tower as 39-200. (37617)

Temp. field no. Final no. Studies Director

Remarks

(7)

1939

155-38 K-5
37455

General view, tower at right front (junction of trails, front of stela 39. (Same general position as previous similar views).

159-39 K-5
37456

General view, beyond Ball Court station Rod at side of K-5-2nd front column? altar.

~~160-40 K-5~~
~~37457~~

~~K-5-1 niche, just to its right (left of observer). Right half of muck debris still in place, but isolated. K-5-1 lower terrace shows to left of it. K-5-2nd stairway and right terraces rise behind.~~

160-40 K-5
37457

Same view as 39-481, with telephoto lens.

161-41 K-5
37458

Same view (~~see 160~~) as 39-160, small camera.

162-42 K-5
37459

General view from Casita station (tower) Rod at side of K-5-2nd altar.

166-43 K-5
37460

General view - same position as ^(see) 162.
39-42

183-44 K-5
37461

Looking down on plaza, right front.

195-45 K-5
37462

Stela 38 on edge; K-5-2nd terraces, etc.

196-46 " "
37463

General view from tower (casita station) - right part

197-47 K-5
37464

General view from tower (casita station) - left part.

207-48 K-5-1
37465

plot

Remaining bit of supposed secondary side wall, near pick (to be removed) clearing up - same point on tower opposite inner K-5-2 outsets. Later note: secondary construction does not show.

(as 39-235) (37652)

Keweenaw

(8)

Temp. Field no.	Final no.	Structure	Director	
208	1939 49 37466	K-5-1 plot		From same point on tower as 39-48; clearing up. (See 1939-48)
213½	50 37467	K-5-2nd & 1st		Fragment S of center - loose group at left replaced in approximate position indicated by Ana catio (?) group on floor indicated (?) General view ← tower at Casita Station. Boys on center axis.
215	51 37468	K-5-2 & 1		General view casita tower station. 3 boys are on center axis; plaza, basal terrace; boy (with rod) behind K-5-2nd altar. Bulletin VII - 4 Pl. III - 670
216	52 37469	K-5-2 & 1		Same ^(as 39-51) boys coming down.
217	53 37470			From same station ^{as 39-52,} looking down on end of basal terrace.
218	54 37471	K-5		General view ^{from} tower station on left front dump (same as others). Boys on center axis at plaza, base of K-5-1 main stairway, behind altar of K-5-2nd (with rod); near front corner of K-5-3 building; before its upper pyramid terrace; front of left. Sidewall of K-5-1 basal terrace.
219	55 37472	K-5		Same station ^{as 39-54} end view, ordinary lens, rough border.
220	56 37473	K-5		Same general view ^(as 39-55) small camera (?)
221	57 37474	"		General view from ground, just beyond Ball Court.
224	58 37475	"		Left terracing ^{and music} from plaza. M.S. stick 1.00

Remarks

9

Temp. field no.	Final no.	Structure	Directions	Remarks
-	1939			
233	-59 37476	K-5		General view - tower left of left corner of K-5-1 basal terrace (in the track) Boy on center axis
234	-60 37477	K-5		(Same 35-59) 2 boys on center axis.
235	-61 37478			General view - from ground, $3\frac{1}{2}$ m. inside Ball Court Alley (near end)
236	-62 37479	K-5		General view, tower, I am behind position of 39+61. Rod behind K-5-2 altar; range pole on calculated K-5-2nd axis; plaza level. Shovel (held by boy) on point supposed to form axis by measuring from right side of stairway at base.
237	-63 37480	K-5	From	Same position (see -62)
238	-64 37481	K-5	From	Same position (see -62)
239	-65 37482	K-5		General view - same tower position as 39-64. (telephoto lens) shows stairways.
240	-66 37483	K-5		General view - from station just beyond Ball Court. Trowel. (white band?) on center line of court; - corner, $20\pm$ to S.E. of Ball court axis. Rod and range pole on K-5-2nd story axis according to W.S.C. early drawing.
241	-67 37484	K-5	From	General view - on plaza (?) 3 meters beyond steps of negative stairway $5\frac{1}{2}$ paces front of lowest step. U.M. Bulletin vol. 4, Pl. III - Tower
242	-68 37485	K-5		Gen view from - J-1 terrace, no present position of Stela 7 - looking across ball court at angle. (bad negative?)

Temp. Field no. Flusl no. structure Direction

Remarks

(10)

- 1939
- 243 -69 K-5 General view, station. ~~near~~ trunk at right dump entrance. 37486
- 245 -70 K-5 General view. front elevation from plaza - left side 37487
- 246 -71 " " " " " " - center. 37488
- 247 -72 " " " " " " - right. 37489
- 248 -73 K-5 General view - from left on Basal terrace level. 37490
- 249 -74 K-5 " " " " " " " " " " 37491
- 251 -75 K-5-2nd General view, tower beyond ball court. (neg. missing?) 37492
- 252 -76 K-5-2nd " " " " at front right. Pinelo-indicating. 37493
- 268 -77 K-5 From back end end of Str. J-1, behind stela 8. Looking across Ball court. 37494
- 269 -78 K-5 From center of Ball Court structure, behind panel position. (Neg. print missing - horribly send to museum from field) 37495
- 272 -79 K-5-1st General view from tower, right of stela 39 (shows stela "assembled") 37496
- 273 -80 K-5-1 Similar view to 39-797 X 12 37497
- 275 -81 K-5-1 ~~Looking over front altar about 2.00 behind plinth (upper step) Ball court below, boys and red out ball court center line.~~ Same tower position as 39-797 (19) 37498
- 276 -82 K-5 Seems to show buckling of terrace wall. 37499
- 277 -83 K-5 General view, left side, from plaza - goes with 39-71 & 72. 47 (37488 + 89) 37500
- 288 -84 K-5-1 General view ^{from} tower near front right corner of K-5-2nd basal terrace. Rod at 4.00 is in stair angle; boy on K-5-1 steps. Rod at original K-5-1 corner - note upper part of wall showing (See also 39-207) 37501

Temp.
field no.

Final
no.

Structure

Direction

Remarks

(11)

290-85/1939 K-5-1
37502 t2

From same point ~~(see no. 288)~~ ^{as 39-39-84}

291-86/37503 K-5-1
t2

From same point (see no. 288)

294¹/₂-87/37504 K-5

General view from Ball court

296-88/37505 K-5

General from beyond Ball court, cutting back K-5-2nd, part of which shows behind ball court (after rain)

323-89/37506 K-5

General view from ~~about 6.00 m.~~ ⁽²⁾ short of far end of ball court alley. Cutting terrace D, & cleaning up end of cut into C. Note K-5-3rd wall and pier - rear wall behind it.

325-90/37507 K-5

General view from Casita dump (without tower - note Anacelio's trench through K-5-2nd basal terrace along earlier Paten-styl platform (lower right). Fill wall 3.80 right of inner outset, terrace D. M.S. at 1.68 rung from outer edge of terrace wall (one course left in foreground. Rod just behind fill wall corner.

352-91/37508 K-5-1
t2

Right "elevation" view, Boy on K-5-2 step; W.S.G. on K-5-1 ditto. Rod at 4.00 in main stairway angle. M.S. at 1.00 against K-5-1 addition, brush against original K-5-1 side wall behind it.

363-92/37509 K-5-2
t3

M.S. at 85 lies on surface of terrace East of K-5-2 close to stair angle lowest corner of terrace D and stairway side wall remains. At left (continued on back side) →

1939-92 continued

- final closing of front of K-5-3 on building platform. Shovel is at lower step of Building platform stairway, left covered with debris till now.

Temp. field no
Final field no
Structure
Direction

Remarks

(12)

364/93 K-S-2
31510 03

(see ~~363~~) as 39-92
Same from highest stump on K-S-1 temple.

367/94 K-S-2
37511 03

View from Casita station to show condition of ~~it~~ at this time - we knocked off a good deal (it leaned out of bit, but stood quite alone after removing all fill behind it.

368/95 K-S-2
37512 03

General view from beyond Ball Court. (at 1:00 P.M.; out(?) building support at center section, below the upper one.

376/96 K-S-2
37513 01

General view from Casita station - S-1.

377/97 K-S
37514
378/98 K-S
37515

General record view ^{from} Ball Court Station.
" " " Casita station (repeats 376)

380/99 K-S
37516

General view ^{from} Ball Court Station - K-S-3rd Stairway broken inside K-S-2nd stairway side wall, seen in section. Removing K-S-1 stairway debris.

410/100 K-S
37517

General view ^{from} Ball Court Station.

418/101 K-S
37518

General view ^{from} Casita station. clearing K-S-2nd & 3rd main stairways, leaving K-S-2nd side wall of stairway.

422/102 K-S-3rd
37519 ~~sections~~

General view ^(showing profiles; range) poles at base of K-S-2nd front step, and on K-S-1 temple floor against inside right wall. W.S.G. on K-S-2nd platform floor level, boy with rod at 4.00 at left rear corner of left pier; M.S. at 1.00 against K-S-3rd Bldg. Platform wall.

Remarks

Temp. field no.	Final field no.	Structure	Direction
-----------------	-----------------	-----------	-----------

- | | | | |
|-----|----------------------------|--------------|---|
| 423 | 1939
103
37520
10 | K-5-3rd | General view of building platform; camera near center line at level of eye when on 4th step below main pyramid top. |
| 424 | 104
37521 | K-5 | General view, Ball Court station 1st 2nd 3rd stairways. |
| 425 | 105
37522 | K-5 | General view, Casita station. (see 425) |
| 426 | 106
37523 | K-5 | Rod at 4:00 rear of pier; W.S.G. on top of rear wall of K-5-3rd Building. |
| 427 | 107
37524 | K-5 | Looking further left (than in 39-106) |
| 428 | 108
37525 | K-5 | " " right (" ") |
| 431 | 109
37526 | K-5 | Gen view - from about 8.00 beyond Ball Court Station.
<small>U.M. Bulletin VIII - 4, Pl. IV - lower</small> |
| 432 | 110
37527 | K-5 | Similar to 39-109, from same station. |
| 433 | 111
37528 | K-5 | General view ^{from} tower, angle shot on stairways, nearer than casita station. |
| 434 | 112
37529 | K-5 | View of 3 stairways ^{from} , tower nearer the steps, in plaza. <small>U.M. Bulletin VIII - 4, Pl. II - near than in 39-111.</small> |
| 439 | 113
37530 | K-5-3rd etc. | General view ^{from} tower placing camera tripod base on level about 1.00 above K-5-3 pyramid top, above 4:00 left of building platform and about in line with front top of pyramid. <small>U.M. Bulletin VIII - 4, Pl. II - upper.</small> |
| 440 | 114
37531 | " | Same view as 39-113 |
| 441 | 115
37532 | " | Overlaps (with 39-377 (orig 3) 195) |
| 443 | 116
37533 | K-5-3rd | General view - left side from tower on upper level of left dump - puts camera a bit above K-5-3rd plinth level. |

Temp. field no.	Final no.	Structure	Direction
444	1939 37534	K-5-3 rd	(See 44) From same position as 39-116. (print + neg. missing).
445	418 37535	K-5-3 rd	From left. dump to lower level, without tower.
447	119 37536	K-5-3 rd	Temple and building platform from K-5-2 nd temple level, right of center (See 39-126, a v-trace).
448	120 37537	K-5-3	view behind highest stump of mound Rod at 4.00 at Building platform corner.
458	121 37538	K-5	General view ^{from} beyond Ball Court Station.
459	122 37539	K-5	General view ^{from} ground - beyond Ball Court Station.
463 ¹ / ₂	123 37540	K-5	Looking toward right, from same tower position as in field no. 463; (shows Mt. + Mrs. Smith).
464	124 37541	K-5-3 Blq. Plat.	Rod at 4.00 at rear corner of pier. from same tower station as 39-113 39. 37526
475	125 37542	K-5	General view ^{from} beyond Ball Court Station; "telescopic" lens.
476	126 37543	K-5-3 rd	Looking down from K-5-2 nd level, right of center - (similar to 39-119) - see 37536
480	127 37544	K-5-1	General view ^{from} beyond ball court station. - Rained last night. Cutting central stela platform, K-5-2 nd steps, trenches (?) in K-5-3 rd building platform.
499	128 37545		General view ^{from} Casita station. Range poles are in front of K-5-2 nd step and in angle of upper step front of K-5-1 st platform. K-5-3 rd stairway half cleared with (See other side) →

K-5-2nd fill wall running down approximately
center. Basal temple stairway (K-5-2nd & 3rd)
more than half cleared.

Remarks

(15)

Temp. field no	Inst no.	Structure	Director	Remarks
525	129 37546	K-5		View from Beyond Ball court station; K-5-3rd level terrace starting cut to bottom and central stela platform trenched.
529	130 37547	K-5		General view ^{from tower,} beyond Ball court station tower.
530	131 37548	K-5		General view ^{from ground} beyond Ball court station on ground
531	132 37549	K-5		General view of Ball court station (tower) from tower
550	133 37550	K-5		General view ^{from} plaza level near casita station. figures.
551	134 37551	K-5		General view ^{from} beyond ball court station.
?	135 37552	K-5		Description not located in field catalog; sup. missing. Photo an office set. (shows view of left side, including K-5-3!).
8	136 37553	K-5-2nd and 1st and 3rd		Rear terrace from tower, 1.50 left of outset of terrace wall (probably 2nd from bottom at rear). Rod on K-5-3rd masonry, probably on plinth, which is dropping to broken corner. W.S.C. (left) on supposed K-5-2nd building floor; frank on workbench level, cut section in foreground, with apparent fill wall at base.
353	137 37554	K-5-162		Left Rear corner; Upper staff at inset in terrace, lower at base of same terrace E. at . Brush on probably secondary floor inside round-corner addition in period of K-5-1. M.S. at 2.00 at outer outset of terrace F, with rect- angular K-5-1 corner running back from it. Rod at 4.00 is at →

base level, is bit out (rear) of K-5-1 wall.
From tower on dump. Brush (I think, was placed
to mark base level of terrace D.

Remarks

16

Temp. field no.	Final no.	Structure	Direction	
354	138 1939 37555	K-5-182	From	as 39-137 Same position, higher view, K-5-3 etc. (see 353)
355	139 37556	K-5-182	From	and similar to 34-137. Same position - the corner (see 353)
356	140 37557	K-5-182		from rear, looking down trench. (hardly begun) Objects same positions as before except rod shifted to left a little.
374	141 37558	K-5-2+100	Left rear.	- when rod at "inset" of Terrace E; Rod @ 4.00 at Secondary curved wall junction.
375	142 37559	At 11:11		Same features as 34-142, elevation view from rear, Rod at base level of K-5-1.
382	143 37560	K-5-1, 2, 3 left rear		M.S. at 2.00 runs out from base of rear wall of building platform to just start of K-5-2 terrace built against it. Floor of broad terrace partly clear and drops below base of latter when it gets out that far. Vertical M.S. folded against small stone & earth below the latter (later K-5-2) terrace - its bottom stone shows about right for present top of Terrace E. (rod in inset. Has latter been raised (?) K-5-3rd floor not too clear beyond terrace D - will see it in section.
437	144 37561	K-5 left rear		Range pole at "inset." Horizontal meter stick runs under K-5-3rd lowest terrace wall. Note deep outset, then apron cornice and wall continuing to about 70 beyond vertical folded M.S. which is on a ledge on which it is here based and rest on one corner of an earlier wall. Whisk broom is jammed vertically under bottom

of this (one course only) which rests on soft earth: Excavation is deeper here. Note outset of 2nd K-S-3rd terrace and apparent rectangular corner. The stones further left do not connect with this and probably are K-S-2nd Rod at K-S-1 wall in the section.

Remarks

Temp. Field no.	Final no.	Structure	Direction
438	1939-145 37562	K-S left rear	

(subno 39-144)
Some looking from rear (see 437)

169	146 37563	K-S-162	
170	147	K-S-162	

M.S., folded on K-S-2nd ^{column altar;} ~~column altar;~~ brush indicates cut off step "E" of sketch this date. Rod against fill wall in 1937 trench. From left came ~~X~~ from farther front and little higher. (see 39-146 37563)

170	147 37564	K-S-162	
-----	--------------	---------	--


~~Congruent. 169 & 170~~

174	148 37565	K-S-162	
-----	--------------	---------	--

M.S. at .50, brush at ends of supposed "pier base"; "d" on sketch of Mar. 19 date Rod on probable fill wall (right end) - left end on stones of "E"

* This is a forgivable? should be reworked? BESS

(Subsequent note indicates "pier base" is base of a fill wall) a fill wall



181	149 37566	K-S-281	
-----	--------------	---------	--

Trowel inserted behind K-S-2 front altar. fill wall straddles and runs back. M.S. at 1.00 along its base, front end at K-S-2 plinth. Brush indicates curving plaster (top of plinth, settled badly).

182	150 37567	K-S-281	
-----	--------------	---------	--

Same from front + left; M.S. shifted along top of K-S-2nd broad step (thought it a plinth at first)

Remarks

18

Temp. field no. First no. structure Direction

190 / 151 K-S-1
37528 2nd (Top)

Red on Pyramid floor, at junction of center K-S-1 fill wall, which rides over K-S-2nd plinth & over column altar toward front. Axeshed indicates base of K-S-1 front plinth terrace leaning against cut section of steps. Brush on probable plinth stone (.10 thick) in layer higher than layer of W.S. G's level point. Note that pier runs down behind the plinth wall. M.S. (A) 2 folds at angle of sill and end wall of K-S-1 temple; to right, cut section of sill and rear wall, boy's ~~hand~~ hand on its rear face stones. Note that inner face runs down below floor level (rear face and sill do not).

191 / 152 K-S-1
37569 2nd (Top)

Same, ~~subject~~ as 34-151 from tower, on lens. Dumped material, J.A.M. lens. 190)

319 / 153 K-S-1-62
37570

General ^(view) cut section center fill wall of K-S-2 stairway at left, terrace "C" cut 1.70 to left of it (nearer camera); fill wall E running back from camera just rear (right in picture) of M.S. at 2.00; Horizontal M.S. at 2.00 indicates K-S-3 plinth and K-S-2nd terrace C (top) level ^(more or less). Above it about .75 of parting from another fill wall comes "F" which may not run all the way down (F in L.S. plan on mm. paper). M.S. at .35 and brush against K-S-2nd step and plinth. Boy on K-S-1 front plinth terrace. Pickle about .10 above terrace C of K-S-2 (behind stairway) here cut to center section. (See also 39-335, a similar view). 37553

~~Runs into #320.~~

Remarks

19

Temp. field no. First no. Structure Direction

330 / 154 K-5
37571

General view of cut sections; center or near it. Rod at base of terrace C, about on center axis, in on K-5-3 bench.

331 / 155 K-5
37572

From Same tower position (as ³⁷⁵⁷¹ 330-154)

7 / 156 K-5-1st
37573

Right front corner of K-5-1st. Meter stick (100cm.) on lowest of 2 steps to the left of the picture, whisk broom projecting from behind plinth corner of K-5-1st building period B, (original) Benjamins indicating with his machete the plinth corner of K-5-1st building period A.W.S.G. standing in front of standing portion of right side.

14 / 157 K-5-1st
37574


Surviving rear corner of building. M.S. at .50 leaning against it, handkerchief on broken-off end of secondary plinth. Note medium. pore fill in cut section below W.S.G. with rod in the latest indentation of building platform.

15 / 158 K-5-1st
37575

Debris (cut section), from surviving rear corner, toward rear. M.S. at .50

33 / 159
37576

Building platform (wide angle) Marks:



- 1. brush
- 2. tape
- 3. folded M.S.

34 / 160
(no remarks?)
37577

gen view similar to 33-159 (7-telephoto lens).

Remarks

Temp. field no.	Final no.	Structure	Direction
40	1939 -161	K-S	1st - a
41	162	K-S	1st
48 1/2	163	(K-S-1)	
49	164	K-S-1	

37578

M.S. on plinth of building extension (front outset portion).

37579

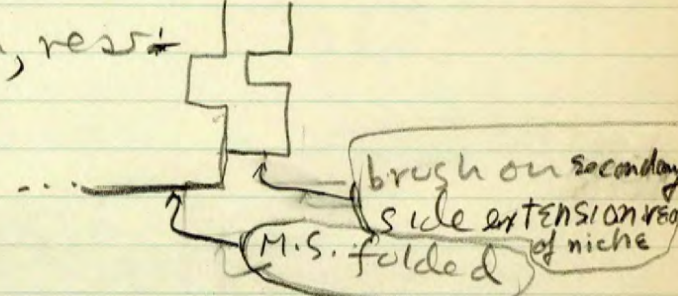
~~Same subject~~ as 39-161; rear part - M.S. on plinth.

37580

Similar to 39-164 one (see 49)

37581

Building platform, rear



50	165	K-S	1st
----	-----	-----	-----

37582

M.S. close to rear corner of building; crayon on secondary plinth, broken off in 1937; brush at approximately position of rear corner of secondary side outset. (displaced by root and removed, 1937). Take case on highest surviving stone of original side outset, rear corner of same.

51	166	K-S	1st
----	-----	-----	-----

37583

Cut section of debris just left of right rear corner of building. M.S. at 1.00 at about floor level.

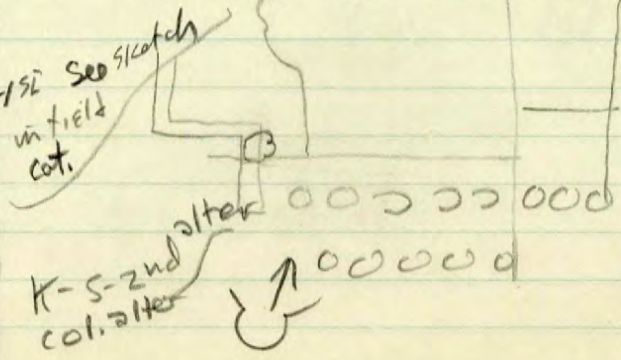
54	167	K-S	"
----	-----	-----	---

37584 (?)

~~Check-up~~ Probably building outset, from rear (should be checked).

209	168	K-S	2nd and 1st
-----	-----	-----	-------------

37585



(Facsimile)

were left after careful search for this wall
foreward.

Remarks

(23)

Temp. field no.	Fund. no.	Structure	Director	Remarks
497	1939 /181 37598	K-S-1		Rear of Bldg. Platform; Brush at rear corner, M.S. at .85 (5 lengths) indicates line of cut section of secondary rear wall; other M.S. at .52 shows its present slope. (3 lengths) ↗
526	182 /182 37599	K-S-1 Rld. platform		Bldg. Platform, Phase C; From tower, left rear of right side
527	183 /183 37600	"		Bldg. Plat., Phase C, from tower, left rear ^{of right side} (camera higher than in 39-182)
528	184 /184 37601	"		Bldg. Plat., Phase C, from right rear
193	185 /185 37602	K-S-1		Bldg. Plat., Phase C, ^(as in 39-186) from outside, to right. M.S. in same position. Note possible remains of one more course on plinth. (this shows in picture from tower also.)
192	186 /186 37603	K-S-1		Right pier ^(of Building) from room near right wall. M.S. at .80 is horizontal, its butt end about on W.S.G. plinth point (top level?) in line with side of pier. Note bare course below; horizontal.
200	187 /187 37604	K-S-1		Front of right pier (as it survives) - see sketches.
38	188 /188 37605	K-S-1st		Vault stones (capstones, cornice?) - came down from above (J.A.M. slope)
131	189 /189 37606	K-S-1		Cornice and vault slabs from the top.
17	190 /190 37607	K-S-1st		Supposed fill wall, rear, running out from 2nd terrace, rear of -3rd building base somewhat above -3rd plinth level.

Temp. field no. Funct no. Structure Direction

Remarks

32/1939
37608 K-S-1-
#2

From front left corner of K-S looking toward stairway. On right are cleared terraces of K-S-2. To left are protective posts over K-S-1 masonry. Crossing center of picture is stairway mound before clearing. Manuel standing in front of K-S-2 terrace. For a temporary working floor. Behind him is K-S-1 fill. Meter Stick (open to 1.00) is standing against supposed K-S-2 stairway side wall, at level of K-S-2 terrace D.

72/192 K-S-1?
37609

Top of center fill wall (NB: this is in front (left) of the one which later went on down) main stairway (M.S. against it; farther down, fill which was behind another in fore ground fallen; this shows farther down (boy with rod to mark it). See sketch plan L5, this date (Mar. 30).

72 1/2 / 193 II
37610

Base of fill wall on terrace "C" and against "B", the highest K-S-2nd terrace; M.S. at .50. A good fill wall, proves K-S-1st terracing rose this high (not good enough for exposed wall?)

74/194 K-S-1st
37611

Face of stairway fill wall "w" on L5 sketch except at top where "X" survives. M.S. on step #15 (counting from top). (NB - position same as in 39-305 and 306) in case no. 73. 37723 37724

85/195 K-S-1
37612

Cut section - Rod in angle of fill walls at rear rising from K-S-2nd "floor"; pick against one of these, which hung out (apparently) in its lower part to outside corner - if so, only below the good battered wall seen →

in section marked by meter stick (at .80)
Bruch is on the longitudinal wall we thought
was building wall. See notes. At top, falling
slab debris from K-5-1st building.

Temp. field no.	Final no.	Structure	Direction
87/196	1939 37613	K-S-1st 2nd	
91/197	37614	K-S	
92/198	37615	K-S	
93/199	37616	K-S	
139/200	37617	K-S-1	
147/201	37618	K-S-1 2	
148/202	37619	"	
149a/203	37620	"	}
149b/204		"	
1496/204	37621	"	

Some features as in ~~39-195~~, from tower in same position, pick in same position, other markers missing. Tripod supports plumb over supposed corner of fill block.

Pancho's trunk (i.e. stump) (at side of pyramid main stairway).

Pancho's trunk (= stump).

Pancho's trunk (after falling)

General ^(view of pyramid) right side: Front half picked over except at base where lowest terrace wall has been followed.

General view ^{from} tower beyond right front corner of pyramid. Rod ^{at 4:00} at base of ~~the~~ stairway junction with terrace, K-S-1st. See sketch in orig. field catalog (note #147).

Views from same tower station ^{as 39-201} (see 39-147)

View similar to 39-202, looking further to rear (no record in field catalog) K.S.

Falling right hand corner of Terrace F; note line of stones behind rod, rounding corner under whisk broom; coming from outset, with beginning of apron molding there. Note Terrace F round corner below, & K-S-1st wall running toward.

Temp. Field no. First no. Structure Direction

Remarks

- 150 / 1939-205
37622 K-S-2nd & 1st

Same features ^{as 39-204} ~~just running forward.~~
- 151 / 206
37623 K-S-1 02

See notes, sketch this ^(am. 18) M.S. at 1.00 its left end at outside corner of right outset of terrace F of K-S-2nd. Brush indicates K-S-1 terrace (lowest stones only) running under debris. Note book on a later mass built against it. (walls (x) & (x') in the notes.)
- 289 / 207
37624 K-S-1 02

General view ^{from} ~~same point~~ ^{as 37501} ~~39-84~~ showing right side. Boy with rod at 4.00 about at center of side. (limit of our cut).
- 341 / 208
37625 K-S

from rear dump ~~same point~~ looking down on left rear excavations. Boy with rod at corner of K-S-1 rectangular addition.
- 360 / 209
37626 K-S-1 02

Left rear - M.S. at 1.00 & hand pick against side wall of K-S-1 rectangular corner rear-ward. Construction against K-S-2 Terraces E & F respectively. Rods as in general views of day before yesterday. (this taken May 15, 1939).
- 361 / 210
37627 "

Similar to 39-209 from higher & farther back (see 39-209)
- 362 / 211
37628 "

Recon "elevation" view - corner in line with K-S-1 rectangular corner at base level. Note that it coincides ~~(?)~~ with outset (therefore invisible) but that at next level the K-S-1 wall is set about .50 to right. (toward center) of outset. This is a straight →

measurement, but wall is horizontal base.


See notes about the wall...
to right of...
of right...
General...
about at...
wall...
General...
right...
about at...
wall...

from...
wall...
with...
General...

left...
against...
corner...
General...
view...
General...

General...
General...

Basin...
with...
base...
wall...
next...
about...
out of...

Temp. Field no.	Final no.	Structure	direction	
379/212	1939 37629	K-S-1		Fill wall 3.00 left of K-S-2nd Stairway. Side wall - behind second mask, about in line with left side of central slab. Slopes toward center. Modiumstone (?) 
126/-213	37630	K-S		Looking down on stela terrace and plaza. Note low (now) walls coming out at plaza level. Bad condition of K-S-1 Stela terrace.
127/-214	37631	K-S		Right part of stela-terrace from same tower station as in 39-213.
129/-215	37632	K-S		General view of right part of stela terrace; central stairway to right.
130/-216	37633	K-S-1		Stela-39 - M.S. at 1.00 in corner of projecting wall. Camera at plaza level, not bed rock.
132/-217	37634	K-S-1	62	From stela terrace 5 paces out from mask terrace; 2 left of mask - M.S. on W.S.G. point. (1) for K-S-2nd stairway (plaster on it) against K-S-19 fill. Note 2 steps of K-S-1st stairway being followed to right (away from camera) Maxwell's trench in foreground.
136/-218	37635	K-S		General view ^{from} same point of view as 133 39-35 ^{from} 37452
137/-219	37636	K-S		General view ^{from} same point of view as 133 39-35
135/-220	37637	K-S		General view ^{from} same point of view as 133 as 39-35

Temp. field no. Final no. Structure Direction

1939

156/221 K-S-1
37638

Basal terrace, left side. M.S. at .85 shows where wall seems to break off; but base course seems to turn and run in. From here to about .70 (where big stone of wall might be a corner) L.S. picked in about .60 (+.30) through dark soft earth and formless medium and small stone. Plan: see later photos (and sketch in field cut, 156).
(see illustration)
Beus.

163/222 K-S
37639

Left side basal terrace, from same tower position as 39-42³⁷⁴⁵⁰. Six to picking up terrace in pit which reaches K-S-1 basal terrace opposite stump. Amacelio following base of basal terrace toward center.

164/223 K-S-1
37640 62

Left corner of K-S-1 basal terrace; working out basal terrace of K-S-2nd behind it.

165/224 K-S-1
37641

Stela 39 and its base - from same point on tower as 39-164. 37581

171/225 K-S
37642

Looking down on basal terrace, left of stairway from present top of K-S-1 stair fill. Similar view to right of stairway; ~~1/2 of mack debris remains.~~

172/226 K-S
37643

Similar view to right of stairway; ^(+ 39-225) 1/2 of mack debris remains.

175/227 K-S-1
37644

Cut section through ^(addition) to basal terrace M.S. on fill at .20; hat on apparent fill wall; rod on plaza at base of front wall (last good stone coming →

toward center (found wall behind these
later)

[Faint, mostly illegible handwritten notes, possibly describing a site layout or survey data.]

[Faint handwritten notes, possibly describing a specific location or feature.]

[Faint handwritten notes, possibly describing a corner or boundary.]

[Faint handwritten notes, possibly describing a base or corner.]

[Faint handwritten notes, possibly describing a location or feature.]

[Faint handwritten notes, possibly describing a location or feature.]

[Faint handwritten notes, possibly describing a location or feature.]

Temp field no	Final no.	Structure	Direction	Remarks
177	1439 -228 37645	K-S-1 62		Left end of basal terrace, from side Rod at base, front, near rounded corner. Wall survives to height of brush. M.S. at 2 rests against apron of K-S-2nd, base at base of apron, in line with K-S-1 side wall.
180 $\frac{1}{2}$	-229 37646	K-S-1 62		M.S. at inner corner of ^(transverse) fill wall, picks at outer (this looked like wall in face at first, stopping here). Brush indicates main fill wall (brush to M.S.)
184	-230 37647	K-S-1 basal terrace		Cut section at 5 $\frac{1}{2}$ paces left of K-S-2nd stairway wall. Note pocket of small fill under M.S. at 1.00.
188	-231 37648	K-S-1 basal terrace		See ^{L.S.} note of this date (Apr. 24) M.S. at .50; there were corner-looking stones here, higher up. Note wall (fill?) behind.
189	-232 37649	K-S-1 basal terrace		Same (as 39-231) from left. M.S. moved to the forward broken edge.
198	-233 37650	K-S-1		Junction of basal terrace left side wall with K-S-2. M.S. at 1.00 on base level at corner. (higher than at front) .90 below bottom of apron, which breaks off as shown, while wall below runs on.
201	-234 37651	K-S-1		Whisk (broom) on K-S-2nd center line, upper step of basal terrace; M.S. 2 lengths, on same line against probable step; on another, rod at front lowest step on same line

Cache pot, center, 32 right of this line, in position
(paint brush behind it.)

Remarks

Temp. field no.	Final no.	Structure	Direction	Remarks
206	1939 / 235	K-5-1 basal terrace	↗	See ^{L.S.} Sections, ^(CM.26) L.S. (2) this date. fill wall apparently stopping at line of vertical M.S. The horizontal M.S. indicates line of K-5-2nd story SIDE wall, on plaza level.
258	236	K-5-1 Basal terrace	↗	From tower looking to left and rearward. Rod ± continues line of K-5-1 basal addition this side of break. (end of supposed outset); M.S. at 1.00.
259	237	K-5-1 Stela 38 base	↘	From same point in tower as 39-236. view.
260	238	K-5-1 Stela 38 base	↘	Looking down from tower in front; M. Sticks indicate last (E) corners. Rod at base of inner stairway, brush in position of cache.
261	239	K-5-1 Basal terrace	↘	General view, same tower position looking to pyramid's right. M.S. at 1.00 on plaza floor indicates lost corner of original stairway; vertical M.S. at 1.00 against basal terrace. Very doubtful stela 39 base wall behind it. Rod at first right outset of K-5-1 pyramid terrace, formed against original end. (as 39-238)
263	240	K-5-1 Stela 38 base	↘	Stela 38 and its base; Objects same place as in field no. 262 indicates maximum extension of front wall (at low level there). No other satisfactory walls in sight.
264	241	K-5-1 Stela 38 base and (p)	↘	Stela 39, its base and Plaza Stairway, from same (see 39-240) tower station as 39-240 (see also 39-241)

Remarks

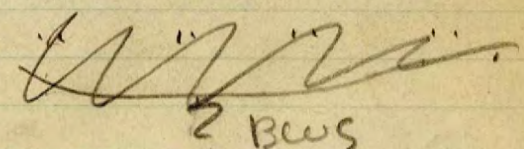
31

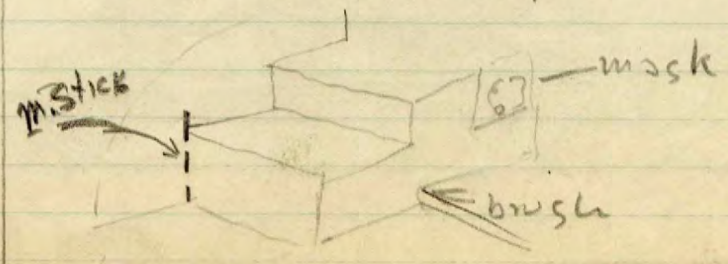
Temp. field no.	F inv. no.	structure	Direction	Remarks
265	1939 -242 37659	K-5-1 main stairway		main stairway, from same tower station as See (see 39-240) tower station
266	-243 37660	K-5-1		Plaza stairway, from same station on tower as 39-240; m. v. l. running on trail.
267	244 37661	K-5-1 main stairway		Similar to 39-244, from same station,, left
314	245 37662	K-5-1		stela 38 and steps below its base; M.S. at 1.00 against front of platform, . . . on base level. low step in front. tape case on first tread of inner stairway - brush in hole of the cache
315	246 37663	K-5-1 center stela platform		Similar to 39-245, view further to right of stela 39; M.S. at .35 against remnant of left side of front broad step; brush against side of stela platform; tape case on remaining top of this wall, over-riding lowest step of original stairway.
457	247 37664	K-5-1 original basal terrace stairway		Original basal terrace ("plaza") stairway; M.S. at (not given) against riser of step 3 (stela 39 above).
455	248 37665	K-5-1		Stela 38 - sculptured front showing human figure. (See also 39-249). BWS.
456	249 37666	"		Stela 39 - similar to 39-248. BWS
481	250 37667	K-5-1 Basal terrace stairway		Basal Terrace stairway; Cut section. M.S. at 1.50 leaning against terrace wall, buried in earliest floor. Medium porous rock will fill under stairway shows to right, looking down trench through pyramid top and into building platform. 3 bushes mark floor levels of pyramid top, platform top and plinth. M.S. at 2 leaning against fill wall.

(photo missing)



(photo missing BWS)

Remarks

Temp. field no.	Final no.	Structure	Direction	Remarks
501	1939 -25.1 37668	K-5-1 Stela 39		Stela 39, ^(lower part) Left side inscription scribbled with soap and water; wet. <small>negatives missing</small>
510	252 37669	K-5 central Stela		Stela 39, inscription of top fragment. Top left side (right of observer).
222	253 37670	K-5-1		Mask: Negatives missing, no print. looking... (it was never seen thus)
223	254 37671	K-5-1		Left mask, from left below.  ? BWS
262	255 37672	K-5-1 & Godfrey		Mask & W.S.G. from same tower point. <small>negative missing</small>
278	256 37673	K-5-1 left mask		(Left mask: front elevation view from tower on plaza level.
435	257 37674	K-5		(Left mask, stairways etc.) from on plaza level - K-5-2nd basal steps - 3rd main...
524	258 37675	K-5-1		(glyph) Stucco remaining just left of left mask.
152	259 37676	K-5-1 mask		Right mask (left of observer); Rod (if it shows) at stair junction, extended at 4.00. Brush on K-5-2nd basal terrace top; line of 1st cut. M.S. at 80 in right line of 2nd cut.



Remarks

Temp. field no.	Final no.	Structure	Direction	Remarks
153	1939 / 260 / 37677	K-S-1 mask		Same (as ^{from} 39-259) front tower at front. Stucco fragments, tile mosaic ^{tile mosaic} basidium;
154	261 / 37678	K-S-1		Left group - Lot 7; right group - Lot 8, from K-S-2nd step-up forward.
157	262 / 37679	K-S-1 mask		Cut section of ^{right} mask debris - side of "B" cut. 1.30 right of vertical rod side wall, K-S-1st stairway. Brush on stones riding out from mask on wall behind it. Note black earth at base.
158	263 / 37680	K-S-1 mask		Same (as 39-262) from front. Post supports mask. Pick added to inner stair corner.
				
178	264 / 37681	K-S-1 02	(Right)	Black earth rises Mask debris from right; rod at stair and M.S. at .50 indicates inner K-S-1 outset (good only at bottom). from front (on plaza. Cuts A & B have been made).
179	265 / 37682	K-S-1 02		Same ^(as 39-264) from front (on plaza. cuts A & B have been made).
180	266 / 37683	K-S-1 02	(Right)	Mask debris left side of cut C (i.e. cut B has been made. M.S. at .50 indicates dark earth line. Brush shows position of K-S-2nd basal terrace top.
185	267 / 37684	K-S-1		 Right, mask material, fallen. State of partial excavation. Meter stick shows approximate location of lot 12 of mask material. Pick is standing in front of nose of lowest mask at right of →

picture. See W.S.G. under 4/21 for more exact location.

[Faint, mostly illegible handwritten notes and diagrams on lined paper. Some legible fragments include:]
 128-258K-21
 2180 m
 128-258K-21
 2181 m
 128-258K-21
 2182 m
 128-258K-21
 2183 m
 128-258K-21
 2184 m
 128-258K-21
 2185 m
 128-258K-21
 2186 m
 128-258K-21
 2187 m
 128-258K-21
 2188 m
 128-258K-21
 2189 m
 128-258K-21
 2190 m
 128-258K-21
 2191 m
 128-258K-21
 2192 m
 128-258K-21
 2193 m
 128-258K-21
 2194 m
 128-258K-21
 2195 m
 128-258K-21
 2196 m
 128-258K-21
 2197 m
 128-258K-21
 2198 m
 128-258K-21
 2199 m
 128-258K-21
 2200 m

Temp. field no. Final no. Structure Director

186/-268 1939 37685 K-S-1

(Right) (same as 39-267) Mask material (as ~~39-267~~ 185) meter stick standing beside nose of figure, pile of fallen material between this and L.S., who is standing on terrace floor. Paint brush on fallen material. Paper bag (to left) with plaster fragments shows location of Lot 13.

187/-269 1939 37686 K-S-1

(Right Mask); Cut C from right; M.S. at 40 about 1.20 above black earth indicates front of plastered mass, probably mask corner, 1.50m from outset; Trowel over 2 fallen slabs. (Later note - a fallen part of it.) Other M.S. at 2.00 runs on mask debris to position of Lot 11. Note that black layer is about .15 higher than base of outset.

187 1/2/-270 1939 37687 K-S-1

Right mask material, from front. Rod lies on end in center of central slabs running in; M.S. at left beside mass of right "pier" (fallen, as it turned out).

199/-271 1939 37688 K-S-1

(same as in bounding pictures); Right lower mask Meter stick follows curve of the chin, badly broken on the left of the picture. Paint brush rests on largest piece of upper nose slab. 2 broken pieces of this slab lie in front of mask on terrace. Whisk broom lies across crest of K-S-2 terrace G.

Remarks

Temp. Field No.	First No.	Structure	Direction
202	1939 272	K-S-1 left mask	
	37689		
203	-273	K-S-1 left mask	
	37690		
204	-274	K-S-1 left mask	
	37691		
205	-275	"	
	37692		
370	-276	K-S-102	
	37693		
369	-277	K-S-102	
	37694		
587	-278	K-S-1 mask	
	37695		
588	-279	K-S-1 mask	
	37696		
589	-280	K-S mask	
	37697		
590	-281	Stucco K-S	
	37698		
591	-282	Stucco K-S	
	37699		

Right Mask (left of observer); Stucco fragments;
 shot 19. M.S. at .69 maximum. The pieces of near end were found by L.S. just forward of fallen chunk of right "pier" of mask - others forward a little toward center, according to U.S.G.

Right mask; stucco fragments;
 foreground - Lot 11. M.S. at .68
 Background - Lot 8 (appears in part in earlier photo).

Right mask, stucco fragments;
 Lot 10 M.S. at .68

Right Mask, Stucco fragments;
 Lot 11 - background, probably some of lot 12.

Main stair angle and right mask (left of observer) M.S. in same position as 39-277 position.

Right side stairway wall, M.S. at 2.00
 Brush on lowest K-S-1 step. (See also 39-276)

Right mask, stucco fragments (left of observer) (Field Obs. Cat. W-S-277)
~~W-S-277~~


Same subject as 39-279 (W-S-277) ^{quadrant}
~~W-S-277~~


Same subject as 39-278 + 279,
 End views

Stucco fragments: Observed Field Cat. Nos:
 W-S-120 ~~W-S-120~~ W-S-143
 W-S-176 ~~W-S-176~~ W-S-143 } L-142-275
 W-S-221 ~~W-S-221~~ W-S-143

Stucco fragments: Observed Field Cat. Nos:
 W-S-143 ~~W-S-143~~
 W-S-65 ^{quadrant} (finger)
 W-S-220 ^{quadrant}
 W-S-59 ^{quadrant}

to layout numbers here in index(?)



Temp. field no.	Final no.	structure	Direction	Remarks
597	1939 -283 37700	K-5-1		Stucco Fragments: F. CoD. Nos: W-5-220 ^{guy} (4 in left column) W-5-221 ^{to} (3 to right) (lead is with. 2 thin slabs as binder). These were discarded.
598	-284 37701	"		Stucco Fragments, F. CoD. Nos. (left in camp) W-5-278 - "Feathered eye", right mask, K-5-1 st
213	-285 37702	K-5-1		Fragments of censer; loose group at left replaced in approximate position as indicated by Anacelio. Triangular group on floor indicated by 3 pencils is in position, - piece on top indicated by knife in approximate position (both of later excavated by h.s. Section of latter (like big piece to left is this: ); see sketch this date
225	-286 37703- 37704	K-5-2 nd #1		Rod on front edge K-5-2 nd pyramid Picks stuck under base of two K-5-1 Steps. M.S. at 2 folds against plinth (or upper step). Pencil on bit of finishing plaster. Note dark (black) earth against plinth, from M.S. this way a bit (probably in the plaster); which indicates another fill wall (base only remains). - 2 negatives
227	-287 37705	K-5-2 nd #1		Same as 39-286, objects in same places and boy marking fill wall corner at rear (see other photos and notes of that)
279	-288 37706	K-5-2		M.S. at 1.00 on step and main floor. "Post. hole" indicated by trowel. Note K-5-1 fill stones directly on plaster, and and broken condition which →

results. Also black areas, apparently



[Faint, mostly illegible handwritten notes on the left side of the page, possibly describing experimental results or procedures.]

[Faint, mostly illegible handwritten notes on the right side of the page, possibly a list or index.]

Temp. Field No. Structure Direction

Remarks

(37)

- 280 / 1939-289 K-S-2nd
37707

After removing fill stones from floor F. p. found clean directly under all of them. Note black areas. M.S. 1.00 and 1.00 and 1.00 on center axis, trowel indicates "post hole".
- 281 / 290 K-S-2nd
37708

Looking over front altar, camera about 2.00 behind plinth (upper step) Ball court below; boy and rod on Ball Court center line.
- 282 / 291 K-S-2
37709

Step and plinth in front elevation, corner to one side of altar; low M.S. shows 2 lengths (?). 35
- 283 / 292 K-S-2
37710

Front column altar - in original position; floor cut away from left side. Pencils point to sherds of cache; M.S. on them extended to .68. Sherds at right probable (cache?).
- 284 / 293 K-S-2
37711

Same cache (see 1939-292), later, from rear - Pencil at right indicates bowl, at left, same sherds seen in previous picture. Note probable cover sherds, fallen in.
- 285 / 294 K-S-2
37710
37712

Step, plinth and post hole. M. Sticks ~~was~~ at 1.22; one in the hole (which is largely filled with dirt). The fill above floor came out as shown (1.2 1/2 of the hole above floor remains).
- 286 / 295 K-S-2
37713

Looking along center axis (see horizontal pin at base of plinth - camera in line with it and position of column altar. M.S. as before (see 1939-294) Drawing board at edge of surviving

flour at rear.

[Faint, mostly illegible handwritten notes, possibly bleed-through from the reverse side of the page.]

[Faint handwritten notes on the right side of the page, including what appears to be a list of items or measurements.]

Terrace
field no.

Final
no.

Structure

Direction

Remarks


38

- | | | |
|--------------------------------------|---|---|
| 12/296
377 ¹⁴ | K-5-2 nd | Front left terracing, beginning to clear. W.S.G. with rod at base of outset on top terrace, knee behind out set. |
| 19/297
377 ¹⁵ | K-5-2 nd | Left rear terrace. Rod on point (to be located) at base. M.S. folded. |
| 39/298
377 ¹⁶ | K-5-2 nd
to 1 st | Top of K-5-2 nd stairway; center, W.S.G. holding 3 rd fragment of Lintel 7 in approximately position of 1 st . Whisk on surviving plaster fragments - note small pure fill below it - this breaks down toward center, but so does K-5-2 nd step there. M.S. folded on surviving finishing plaster. W.S.G. stands on solid stones about on center line - probably fill - to be investigated. |
| 42/299
377 ¹⁷ | K-5-2 | Rear wall of terrace C. Anagallo holding rod at left, meter stick (folded) on face in center. |
| 47/300
377 ¹⁸
37718 | K-5-2 nd | Rear terrace "C" (upper) - showing building wall (or a later terrace phase terrace) rising from its top. Pick at left portion; m.s. at .50 at right position, separated by fill stones a bit out of line (see W.S.G. plan today's date. Fill wall of K-5-1 st juts out to right of M.S.; supposed building wall surviving to greater height to right. Rod about on level of base of terrace B. |

Remarks

Temp. Field No.	Final no.	Structure	Direction	Remarks
63	1939 37719 37719	K-5-2		Rear wall of so-called K-5-2 building at highest standing point. M.S. (folded) on face of wall. Whisk broom on face of wall at left of picture. Pickle standing at base of wall at right of picture. In foreground, marked by scale rule, are 3 stones, formerly on end of possible fill wall (removed) which may be part of K-5-1 terrace (not elsewhere found on back of pyramid.)
64	302 37719 37720	K-5-2		Supposed rear wall of ^{K-5-} 2 nd building (at top) Fill of terrace C (rear) and interior of K-5-3 rd building; cut into at left.
68	303 37719	K-5		Plaster falling ^{flaking} of terrace F, left side. Rod beyond 1 st offset, pencil among plaster cracks.
69	304 37720	K-5		Big trunk ^{trunk} near left corner of K-5-2 nd .
73	305 37720	K-5-2 nd to 3 rd		General view, from beyond left rear corner (on dump) Rod at K-5-2 nd terrace - 3 rd building wall.
73 1/2	306 37724	K-5-2 nd to 3 rd		Same features (see 1939-305) from tower on rising ground behind pyramid.
76	307 37725	K-5-2 nd to 3 rd		Block of fill against K-5-3 rd . Note brush at level of small pure fill (white) about .15 thick, over pure rock fill (medium large here). Rod is against K-5-3 rd wall which breaks off rather regularly just to its left; fill wall just to its right and under (brush (which is in same position as in 39-307))

Remarks

Temp. field no.	Final no.	Structure	Direction	Remarks
78	1939 -308 37726	K-5		(field no 39-77 (which was discarded)) The left fill wall of 3077 - broken end of K-5-3 rear face of rear wall to left of rod; M.S. at 2.0 against the fill wall. Brush replaced in same position as in others. Still note small pure rock at top under K-5-2nd floor.
118	-309 37727	K-5-3rd & 2nd		 <p>Müller at corner; Meter stick at 2.00 against 3rd upper terrace base at floor level. Rod at dump level against fill wall. (which may not reach that low) Brush on cut edge of pure fill - pick against cut to it (stone and soft yellow earth) - from tower.</p>
123	310 37728	K-5		Cuts on left side - K-5-3rd & 2nd
173	311 37729	K-5-2nd		Stone apparently imbedded in floor at outer outset of terrace E (bottom) left side - see W.S.G. notes.
250	312 37730	K-5-2nd		Apron - left front - terrace F (on basal terrace).
242	313 37731	K-5		^{mistakenly listed as field no 39-242.} From tower J-1 terrace of 7 - looking across Ball court at angle.
357	314 37732	K-5-2nd (41)		Pouches Acops twisting cord (3-5 strand) from Holocian bark after leaving it in the. Right side - lowest pyramid wall Rod at 4.00 on W.S.G. point

Remains

(41)

Temp. Field no	Final no.	Structure	Director
389	1939 315 37733	K-5-2nd (1 & 2)	

(Sketches to be added)

400	316 37734	K-5 left rear cut section	
-----	--------------	---------------------------------	--

Rod at reverse inset of Terrace E which comes down to M. Sticks which indicate following: original E, terrace top of original F, ~~top of~~ of K-5-3rd, behind those of K-5-2nd and note lower level. Range pole shows 5' + nests on bed rock, against terrace E of K-5-2nd, which has been sliced off to show earlier one, but rises full height (more than base of E). Stone of K-5-1 lowest terrace is visible just over brief case. Drawing board rests on falling line of K-5-3rd floor which, left of it, runs back (rising) in fairly good shape to building platform. Terrace D of K-5-2nd clearly built over it. Building platform wall shows beyond nearer debris, with holes supporting it.

Remarks

Temp. field no.

Final no.

structure

Direction

401 / 1939-317
37735

K-5
Left rear cut section

From angle. Brugh is at outset of upper K-5-3 terrace. Note outset of one below. (Cant.) follows to left of them. Probable round corner left of upper one probably belongs to K-5-2 period. — break! ... between them, it seems a bit further out.

402 / 318
37736

K-5
left rear cut section

From rear (see 39-317)

509 / 319
37737

K-5-2nd

The "inset" on terrace F, from rear. sketch terrace E shows behind. Haven't reached bottom

4 / 320
37738

K-5-2nd

cut section - apparently undisturbed fill 1.30 forward of left front corner of K-5-3rd building. Boy stands at that corner. M.S. at 1.00, stands about at level of K-5-3rd plinth.

sketch

5 / 321
37739

K-5-? 2nd

M.S. on probable fill wall 4.15 left of left wall of K-5-3rd runs down from K-5-3rd building platform level which should appear further back in trench. See sketch 2.5. March 17 under K-5-2nd

END OF BOOK I OF PHOTOS — Bees.

Temp. Field no.	Final no.	Structure	Direction
-----------------	-----------	-----------	-----------

6	1939 -322 37740	K-5-2nd	
---	-----------------------	---------	--

Cut section of fill in line with left wall of K-5-3rd which shows at right. h.s. standing at point outset of K-5-2nd [the outset which showed in 1937 without excavation]. M.S. on face of cut, (20.50 cm.) Boys standing at corner of K-5-3rd.

16	-323 37741	K-5-2(?)	
----	---------------	----------	--

Cut section - K-5-3rd building plinth wall at left, rod on floor at its base. Small pick on floor at top of poor fill, which against cut through this. No pure fill behind and by right battered wall. See W.S.C. sketch of this section (Mar. 20).

18	324 37742	K-5-2nd	
----	--------------	---------	--

Cut section of fill - base at level of base of K-5-3rd plinth at side - cut in line with left side of building plinth.

287	-325 37743	K-5-2	
-----	---------------	-------	--

Section through Terrace C (upper), 90° left of stairway. M.S. at 2.00 rests on terrace wall. Note the construction goes below the terrace. Brush on a good building block - no others. No fill walls observed in reaching here (Six to)

292	-326 37744	K-5-2	} Brush on top of terrace D, M.S. against cut through it. Terrace C in section. Fill wall comes behind it, front of M.S. at 2.00. Note terrace C does not here run down below floor. (and does not about 1.50 this way (cut between). This cut at 1.00 from stairway side →
293	-327 37745	"	
294	-328 37746	"	
294 1/2	-329 37747	K-5	

General view from ball court

Brush on top of terrace D, M.S. against cut through it. Terrace C in section. Fill wall comes behind it, front of M.S. at 2.00. Note terrace C does not here run down below floor. (and does not about 1.50 this way (cut between). This cut at 1.00 from stairway side →

wall at base, almost flush with it above 5th
stone.

Terrace
Field No.

Unit
No.

Structure

Direction

ms. Kewslks

44

294 1/2 - 329
37747

K-S-2

Note mortar between terrace facing stones: None between fill stone nor in full wall. The mortar comes out as granular yellow earth and accumulates a bit inside at the bottom. This was noticeable.

→ 330 - See over
37748

298 / 331
37749

K-S-2nd
+ 3d

Fill walls in terrace - rod at rear corner of K-S-3^d pier.

299 / 332
37750

K-S-2 #3

Same: (see 1939-331) rod near broken inner end of fill wall
Sketch

300 / 333
37751

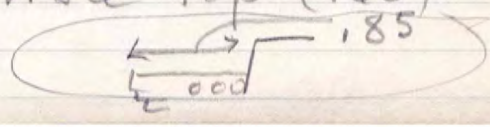
K-S-2

The stairway fill wall (see sketch 1939-332) cleared more, completed. Tape at 1.00 (including the round case. Pencil at level of its top.

305 / 334
37752

K-S-2nd

Probably negative of fill wall 5.00 to right of left side of stairway - note steps in section (poor condition) The width of upper step line here is .85, but it gradually decreases to .60 farther right. The mass of chinks here confirms a double-width tread just below the terrace top (.60)



295 | 330 | K-5-2

Next fill-wall corner, .20 right and .85 behind stair way angle. Fill corner right (in picture) of m.s. @ 2.00. This stick rests on fill stone on which the fill wall begins, i.e. just about the terrace height. Other m.s. @ 1.00 on terrace @ stair angle. Note section + terrace and fill wall extend full height. Fill wall runs back full amount of surviving fill (2.20 from its corner as bottom).

39-329:

Note mortar between terrace facing stones; none between fill stones nor in fill wall. The mortar comes out as granular yellow earth and accumulates a bit at the bottom. This was noticeable.

Temp. field no	Final no.	Structure	Direction
----------------	-----------	-----------	-----------

320	1939 -335 37753	K-5-162	
-----	-----------------------	---------	--

Same subject as 39-153, ³⁷⁵⁷⁰ from a little farther toward front, cut section center, Fall wall of K-5-2 stairway at left; terrace C cut 1:70 to left of it (nearer camera; fill wall E running back from corner just rear (right in picture) of M.S. at 2.00, horizontal M.S. at 2.00 indicates K-5-3 plinth & K-5-2nd terrace C (top) level. Above it about .75 of parting from another fill wall corner f which may not run all the way down (f in LS plan as well).

The above is a copy of field note 319. 320 says only

" Same, from little farther toward front. 319 appears nowhere else so it was deemed necessary to copy it.

321	-336 37754	K-5-162 cut sections	
-----	---------------	-------------------------	--

Detail; center fill wall of K-5-2nd stairway, risers marked by brush, 3 M.S. at .35, 2 pencils, beginning with first upper stairway riser, not counting the terrace top which forms last riser. Have cleared down to top of terrace C near the fill wall (about .10 of fill left elsewhere); then outside it, to level of top of 7th tread, not counting top of pyramid itself.

326	-337 37755	K-5-2	
-----	---------------	-------	--

Fill wall 3.80 right of inner outset, terrace D. M.S. at 1.68 runs from outer edge of terrace wall (one course left in foreground. Rod just behind fill wall corner).

Temp. field no.	Final no.	Structure	Direction
327	1939 / 338 / 37756	K-5 Section	↘
			Base of central fill wall and behind it high, probably negative or back of fill wall. M.S. at 2.00 indicates outer surface of terrace C, with stairway fill wall beyond (in line with this - same as photographed before. Boy stands on K-5-1 upper front step, before plinth terrace, with rod on top of lower step of K-5-2nd. Another before side of K-5-3 pier.
328	339 / 37757	K-5 section.	
			Same (see 1939-338) from further front.
338	340 / 37758	K-5-2	
			Fill wall C. M.S. at 1.00; step of building platform stairway, near left edge.
346	341 / 37759	K-5-2 #3	
			Fill wall 2.00 right of left side of building platform stairway, indicated by shovel. Note it rises right over stairway, from a corner 1.10 behind terrace D base. It is about .30 right of line of main stairway side wall (still in position). Most of wall fell before picture except base and on stairway where it rises full height. It is a bit right of center of left K-5-3 doorway.
347	342 / 37760	K-5-2nd #1st	
			M.S. at ^{1.00} against terrace C of K-5-2nd - note large fill wall against it (under stairway). The high fill wall (possibly "neg.") just right of center. Still stands. M.S. indicating its line. We are building →

buttress (... on the right, if it shows

Remarks

Temp. field no.	Final no.	Structure	Direction	Remarks
350	1939-343 37761	K-S-2		Cutting terrace D of K-S-2nd (Note made later from the negatives)
351	344 37762	K-S-2		Same as 39-343, ^{note later} (Note made later from the negatives.)
359	345 37763	K-S-2		Stairway fill wall "X" (center axis) against terrace D seen in section - fill wall behind this is about 1.10 left of this one; M.S. at 2.00 (level against fill wall). Pick on K-S-2 step, against K-S-1 Stairway fill.
363 1/2	346 37764	K-S-2		Note missing: compare with 39-345.
365	347 37765	K-S-2 Terrace D		Fill wall G in line with one in front of terrace D wall (here in section) about 1.00 left of the fill wall above held up with poles. It is not a negative i.p. stones don't reach back to the next fill wall (if it went down on this cut).
366	348 37766	K-S-2 03		Looking at supposed terrace A of K-S-3 (right to "E" of K-S-2nd) in section, M.S. at 1.00 is 1.50 left from inner outset of terrace E. Note that A seems to have collapsed before E.
373	349 37767	K-S-2 fill wall		Wall of fill wall against terrace D under stairway. Note corner - M.S. at 2.00 against terrace D. K-S-3 from altar shows (?) at right.
409	350 37768	K-S-1 (62) Basal terrace		Remains same as entered under 403. Field no 403 follows. Fill wall 2.20 right of left side of K-S-2nd

Fill wall 2.20 right of left side of K-5-2nd

Stairway. ~~at~~ m.s. at 2.00 rcts on level of bottom
K-5-2 | - 2nd step. under there is another
low one there.

Remarks

48

Temp. no.	Funs. no.	Structure	Direction	Remarks
30	1939 351 37769	K-S-3 rd		left side wall, front part.
31	352 37770	"		left side wall, front part, rd angle.
44	353 37771	K-S-3		Inside of res building wall, face of bench. Boy holds rod on floor near left rear corner.
45	354 37772	K-S-3		Left left inside wall of building; 1932 breach near bench; res corner of left cut has fallen a bit.
46	355 37773	K-S-3		General view from right doorway of K-S-1st; M.S. folded; rod at bench-end; W.S.G. & boy working out res wall of K-S-2nd. Boys at lower level removing K-S-1st fill against K-S-2nd.
46 1/2	356 37774	K-S-3 rd		Looking into room from right of center - rod at left rear corner of left pier.
75	357 37775	K-S-3 rd		Rear wall, outside - Masonry fill wall rung out at left to K-S-2nd terrace C, cut here. This is 1.10 right of plan point 25.
322	358 37776	K-S-3		Left pier, front view - masonry. M.S. at 35 on floor and against plinth. M.S. at 2.00 leans against pier original fill against it also. Camera about level, everything slopes to pyramid's left.

Remusky

Temp. no. Find no. Structure Direction

324 / 1939 -359 37777 K-S-3

Masonry of K-S-3rd front wall.

329 / -360 37778 K-S Section

(Same as field no. 327, which follows) - Base of central fill wall and behind it high, possibly negative or base of fill wall - M.S. at 2.00 indicates radiating outer surface of terrace C with stairway fill wall beyond (in line with this same as photoed before. Boy stands on K-S-1 upper front step, before plinth terrace, with rod on top of lower step of K-S-2nd. Another beside K-S-3 pier.

(Field entry 329 says: -) Same rod in doorway M.S. at 2.00... altar, evidently at this level.

332 / -361 37779 K-S
333 / -362 37780 K-S

"From same tower position as 329-330, center in upper part, "rod at" base of terrace C, about at center axis, when on K-S-3 bench."

(Field entries 332, 333 say ->) "Same tower position."

334 / -363 37781 K-S

From same tower position as 329-330: looking down on K-S-3rd building walls.

339 / -364 37782 K-S-1, 2 & 3
founder dump
Photo missing

M.S. at 1.00 (?) on building platform terrace. Rod at its edge (in pit) Note plinth.

Remarks

50

Temp. no.	Final no.	Structure	Direction	Remarks
343	1939 -365 37783	K-5-3 building		Section of left wall, 1.70 front of junction with bench. (J.A.M.'s cut, cleaned up and extended down and in at base). Good fresh cut now. Note leveled off fill in which it rests. Pure fill between "veneer" walls, there are occasionally large and thick glass blocks of varying thickness.
344	366 37784	K-5-3 building		Same (as 1939-365), after cutting through fill. Note at right the characteristic dark gray floor material - crushed stone and gray mortar which runs against the inner face, not under. There was some levelling up of fill top with small stone to receive the wall, perhaps, but no mortar until the floor was laid later: except possibly a little under the facing veneer lowest course. The mortar in these facing walls is plentiful and not the dark gray color. Neither is it yellow - dirty light gray-yellow, nothing striking.
345	367 37785	K-5-3d pier		Replaces ^{fig 3A-322} 322 - M.S. at 35 against on floor against plinth.
383	-368 37786	K-5-3		Building plot front wall - without cleaning, just as fill fell away from it (several days have passed, but no rain. Note apparent lack of mortar (but finishing plaster peeled off it).

Remarks

Temp. no.	Fossil no.	Structure	Direction	Remarks
384	1939 369 3787	K-5-3		Same (00 1939-368), from one side a bit.
404	370 3788	K-5-2 terrace		left rear (K-5-3 building ???)
421	371 3789	K-5-3 building platform		K-5-2 fill stones immediately on floor in building platform stair angle.
462	372 3790	K-5-3		Rear of left side.
498	373 3791	K-5-1 3rd		Right end of K-5-3rd building. Rod at its base level (of building wall), extended W.S.G. and Boy on K-5-1 lower building. Platform terrace. Boy points to its rear outset, behind later construction. (purple color on W.S.G. drawing). The front outset is clear about 1.00 front of K-5-3rd corner - note base of this terrace, which rests on K-5-3rd building then forward of this, on fill.
86	374 3792	K-5-3 (rear)		General view from tower just rear of terrace "C" in line with left front door of K-5-3rd. Rod at left rear corner of upper terrace; Jose on bench at left rear inner corner of temple. Brush (if it shows) in terrace "C" butt, cut back by trench along rear of K-5-3rd upper terrace, which leans in as it runs toward tower.
84	375 3793	K-5-3		left rear corner of terrace A - falling to rear. Rod at base of terrace C of K-5-2nd, cut off to front 3.90 right of this - 3d corner. Note that K-5-3rd terrace bends, in and

under it - See sketch L.S. this date (April 3)

[Faint mirrored text from the reverse side of the page]

[Faint mirrored text from the reverse side of the page]

[Faint mirrored text from the reverse side of the page]

[Faint mirrored text from the reverse side of the page]

[Faint mirrored text from the reverse side of the page]

[Faint mirrored text from the reverse side of the page]

[Faint mirrored text from the reverse side of the page]

[Faint mirrored text from the reverse side of the page]

Temp. no.	Foot no.	Structure	Direction
372	1939 376 37794	K-5-3 rd	
442	377 37795	K-5-3	
451	378 37796	K-5-3 rd	
461	379 37797	K-5-3 front stair	
477	380 37798	K-5-3	
478	381 37799	K-5-3	
482	382 37800	K-5-3	

Remarks

Front column altar as first seen. Note rich block (smoke) color on side and back;
Possible traces of red toward rear of side, about .09 from top.

General view ^{from} tower placing camera tripod base on level about 1.00 above K-5-3 pyramid top. about 4.00 left of building platform and about in line with front top of pyramid.
(See also 34-113 to 115) 37830-37832

~~Close-up of front column altar~~
Position, with all fill stones as placed by Maya, in cut section M. Stiles at 1.00 and .35.

Front column altar, Seen from rear and left ^(vertical) M.S. at .35. Fill cut away from side only - what shows is in original position.

M.S. against cut section of pyramid, in plane of front of building platform, about 1.70 left of stairway. Note pure small broken stone on which wall is based. Fill wall "c" at left of M.S.

(see 39-380) Fill wall "c", M.S. in same position.

Looking down trench through pyramid top, and into building platform. 3 brushes mark floor levels of pyramid top, platform top and plinth. M.S. at 2.0 leaning against fill wall, which rises from below pyramid top to just under floor of platform top.

Kemurkes

Temp. no.	Final no.	Structure	Direction
483	1939 383 37801	K-S-3	Cut section - note 2 fill walls in top of pyramid.
484	384 37802	K-S-3	Cut section overlapping ⁽³⁹⁻³⁸³⁾ note fill running under building platform wall; small fill behind ^{THIS} against fill wall of latter which runs down to level of our trench (about .60 below pyramid-top)
485	385 37803	K-S-3	(Front column altar and cache below, in position. - 384)
486	386 37804	K-S-3	Similar to 39-385, in position
487	387 37805	K-S-3	Similar to 39-385, 39-386)
492	388 37806	K-S-3	Front column altar and Hole from which cache was taken.
117	389 37807	K-S-3 rd	Fill wall in side trench: 1.65 out from upper pyramid terrace - Book. At level of floor at its base. Fill wall runs down from here.
336	390 37808	K-S-3	M.S. at 50 on highest tread of building platform at stairway, brush on fill against highest riser (excluding platform top); trowel stuck in fill on building plinth. Note center fill wall (bottom stones only. Fill wall for next level begins at M.S.
337	391 37809	K-S-3	Same place (as 39-390) M.S. at 52 against plinth.
391	392 37810	K-S-2 nd	Basal Platform trench; see also 39-400 - 37818 Another view - M.S. at 2.00 moved to bed rock in sherd trench. (see 1939-390)

Building platform trench

Remarks

Temp. no.	Fossil no.	Structure	Direction
-----------	------------	-----------	-----------

392	1939 / 393 37811	K-5-2nd Basal terrace Filling etc.	
-----	---------------------	--	--

Basal terrace, fill wall, etc:
 Look to center. Rod on bed rock, leaning against fill wall (where it begins, with a corner, just to rear of pile, square brush, trowel and M.S. indicating rising earth (seen in section on which fill walls rest) The blade layer in center ran against fill wall stone ~~corner~~. secured during construction.

394	394 37812	K-5-3 Stairway	
-----	--------------	-------------------	--

Brush, trowel and small camera on steps ~~from~~ rising from stela terrace, M.S. at 1.30 on latter. Plaster followed out 1.20, then dark earth to 1.60 at least (terrace should appear about 1.80 or so).

398	395 37813	K-5-342	
-----	--------------	---------	--

Left rear - section, earlier outsets, etc.

399	396 37814	K-5-342	
-----	--------------	---------	--

(Left rear - see also 39-395) (see) RWS.


411	397 37815	K-5-3 left	
-----	--------------	--------------------------	--

Left rear;
 Bent M.S. indicates outset part; horizontal shows how far the inset could be followed (NB some trouble in locating this film - if bent M.S. can't be seen, the date may be wrong - i.p. some other view).

W.S.G.'s missing corner stone.

Kemurbae

55

Temp. no.	Fund no.	Structure	Direction
436	1939 / 398 37816	K-5	Base of K-5-2 main stairway (= basal terrace stairway of K-5-3?) - side elevation view.
446	399 / 37817	K-5-3rd etc.	K-5-3 stairway; basal terrace stairway, from K-5-1 basal terrace looking in and left. Note broken-off K-5-3 steps.
390	400 / 37818	K-5-2nd and earlier Building Platform trench	Building Platform trench; M.S. at 1.35 against fill wall; other at  against early flanking terrace. Note rising earth against it, running under fill wall - two sherd trenches through it, reach bed rock. Brush at probable fill wall corner.
393	401 / 37819	K-5	From basal terrace top-flanking terrace - earth layer lying against it, outset, apron etc. Brush at probable fill wall corner. Axe on basal terrace level.
463	402 / 37820	K-5	Flanking structure, looking down from tower; Bay at top of forward outset; inner outset front of pick.
3/4	403 / 37821	K-5	Dump
82 1/2	404 / 37822	—	Right dump, from pyramid.
94	405 / 37823	K-5	Left rear dump - Left side dump - Left side dump. Left side dump (back of front) Right forward dump. Right side dump.
95	406 / 37824	K-5	
96	407 / 37825	K-5	
97	408 / 37826	K-5	
98	409 / 37827	K-5	
99	410 / 37828	K-5	

All but the extreme right dumps, from stump near K-5 middle doorway.

Reuskes

(56)

Temp. no.	Field no.	Structure	Direction	
228	411 37829	Plaza before Str. K-5		from top stump out - S - right.
229	412 37830	"		" " " " on K-5-1 left.
317	413 37831	K-5 left dumps		Left dumps From tower over left rear corner of K-5-1 building.
316	414 37832	K-5 left dumps		Left dumps (see also 39-413)
321 1/4	415 37833	K-5		(no note made for this negative.) BEWS
321 1/2	416 37834	—		left dumps - from tower at left rear.
604	417 37835	K-5 ... altar		K-5 Column altars; left (in picture) - the smaller K-5-2nd front altar; right, the larger K-5-3rd front altar; m.s. @ .685 (21 segments).
605	418 37836	K-5 ... altar		Same as 39-417 (the larger K-5-3rd front altar).
606	419 37837	K-5 ... altar		Tops of K-5 column altars - same as 39-417 + 418.
502	420 37838	O-12		Right stair angle. M.S. rests against bed rock, cut to plane of pyramid wall which rises over it. Rod also on bed rock which slopes down toward front.
503	421 37839	O-12		Right round corner without outsets. M.S. at .85 (see 39-422, better neg.)
504	422 37840	O-12		(Same as 39-421 neg.) BEWS

← SWS 511 K-5

Temp. no.	Find no.	Student	Direction
348	1939 -423 37841	0-13	
349	-424-a 37842	0-13	
345	-424-b 37843	0-13	
452	-425 37844	0-13	
453	-426 37845	0-13	
454	-427 37846	0-13	
534	-428 37847	R-5 basal terrace	
535	-429 37848	R-5 basal terrace	
541	-430 37849	R-7-a	


Remarks

The round corner of lowest terrace running behind side wall of basal terrace M.S. at 2.00 - Boy on basal terrace, both on plaza floor (upper of more than one).

Same (see 439-423) from plaza level looking down curved trench.

Stairway side wall (right - M.S. at 2.00 against lowest terrace wall, base on basal terrace top (more or less, it is a little dirty) Rod at 4.00 in game. It is vertical to the eye. The slope of terrace is real - wall in excellent condition there.

1st and 2nd terrace, stair angle.

Second terrace  M.S. at 1.00 (= 1.03±)

Right front corner excavated to base M.S. at 1.00 on upper of two plaza floors (rod also), bit beyond M.S.

Basal terrace. (Sketch to be added).

M.S. found (where?) belong? base.

Basal terrace; The wall behind stairway.

Round corner at right corner - Rod at plaza level.

Remarks

58

Temp. no.	Final no.	Structure	Direction	Remarks
514	1939 / 431 37850	R-16		Lower terrace, left front corner rod at level of base of this terrace, M.S. at 50 along basal molding. Note wall b, behind a, in hole in later.
515	432 / 37851	R-16		Same ^(as 39-431) along front (see 1939-431)
516	433 / 37852	R-16		2nd terrace, not at my level point, just behind outset, on side of lower terrace. M.S. at 1.00 rests against 2nd level, behind outset, just in front of secondary transverse wall (or outset, hidden behind final new terrace, largely broken down, which shows at right).
517	434 / 37853	R-16		Same (as 39-433) from front a bit; horizontal M.S. marks secondary outset, later continues(?) and toward front.
552	435 / 37854	R-16		Left side, lowest terrace, front outset. Secondary outset cut away. M.S. at 2.00 is based in cut, at level of top of basal molding of secondary outset. Note the terrace at top has been raised.
				looks like debris.
553	436 / 37855	R-16		Same, (as 1939-435) looking down trench. M.S. at 2.00 shifted to rest on top of basal molding of secondary outset, and against upper wall at bottom.

Remarks

(59)

Temp. no.	Fund. no.	Structure	Direction
416	1939 -437 37856	S-18	
417	438 37857	S-18	
386	439 37858	E group plaza slab floor	
557	440 37859	Lintel 7 fragments str K-5	
558	441 37860	Lintel 7 fragments	
561	442 37861	Lintel 7 Fragments	
554	443 37862	M.S.S. 16 (upper Frag.)	
555	444 37863	0-13 slab	
556	445 37864	0-13 slab	
545	446 37865	Glyph F-2 Stela 1 (Glyph F-2) str J-4	

M.S. at 2.00 at bottom of ~~slab~~ ^{pit (?)} - other at 1.50 front of pier, on plinth -

Pier right of central doorway. trench

M.S. at .68 measures height (about .55) of latest floor. above slabs. This is sg much sg .80 elsewhere. Neither upper or lower sg floors are now very level. M.S. at 2.00 lies sg on slab pavement - irregular small slabs. Note one (or two?) steps at right in picture.

From upper left.

~~(ink drawing)~~
Bees

From lower right

(no comments)
Bees

Lighting emphasizing glyphs.

Reverse position of light emphasizing figure. (see 39-443)

light at different angle, emphasizing glyphs. (see prior negatives).

(Night lighting) Bees

Temp. no.	Inv. no.	Structure	Direction
546 1/2	1939 -447 37866	Stela 1	Details of glyphs.
586	-448 37867	Sculptured fragments	Left column (?) Right " (Field cat. nos L-142-308, 309, 310 W-3-30, 31, 32 top to bottom, top to bottom W-3-29, 34 L-142-307 -311)
465	-449 37868	Stela 3 (back of bottom fragment)	Test shot - wide open teaspoonfull of flash powder, 1 meter from stone.
466	-450 37869	Stela 3	Same (see 1939-449)
467	-451 37870	Stela 3	Same (see 1939-449)
511	-452 37871	Stela 3	Bottom, back (throne) (right)
505	-453 37872	Stela 5 (lower frag)	side
507	-454 37873	Stela 5 (lower frag)	(other side (see 39-453))
508	-455 37874	Stela 3 (back, top fragment)	(no comments)
523	-456 37875	Stela 5 (front, upper)	(no comments)
546	-457 37876	Stela 5	Base fragment not photographed before (?)
548	-458 37877	Stela 5 faces	(See also 39-457)
549	-459 37878	Stela 5 face	(see also 39-457)
559	-460 37879	Stela 5 #1	No remarks at time - fragments presumably from Stela 5 and/or 1.

Kemurtag

(61)

Temp no.	Folio no.	Structure	Direction
560	1939 461 37880	Stela 8 (top)	(elephs, observer's left) <i>Sh. R. 9</i> BWS
521	462 37881	Stela 8 (top) <i>Sh. R. 9</i> 9 figures at top left half	(elephs, " right) (no comments) BWS
522	463 37882	" " "	similar to (39-462) comments) BWS
600	464 37883	Stela 8	(similar to 39-462) "
601	465 37884	Stela 8	(" " ") "
602	466 37885	Stela 8	angle shot "
603	467 37886	Stela 8	(" " ") "
520	468 37887	Stela 11 <i>Sh. R. 9</i>	Budha figure, night lighting; angle shot (Stela remains on basal platform terrace face, str. J3).
532	469 37888	Stela 26 <i>Sh. R. 9</i>	(.....)
533	470 37889	Stela 26	(no comments) BWS
544	471 37890	Stela 26	"
542	472 37891	Stela 25 <i>Sh. R. 9</i>	Front - overall view
584	473 37892	Stela 25	" "

Remarks

Temp. no.	no.	Structure	Direction	Remarks
513	1939 -474 37893	Stela 25	SW. R9	Front, over-all view. to
543	-475 37894	Stela 25 angle shot		Front, angle shot from top.
562	-476 37895	?		Night-lighted detail shot (gasoline lantern, Rohrer, Verichrome film).
563	-477 37896	Stela.....(?)		"
564	-478 37897	Stela.....(?)		"
565	-479 37898	Stela.....(?)		"
566	-480 37899	Stela.....(?)		"
567	-481 37900	Stela.....(?)		"
568	-482 37901	Stela.....(?)		"
569	-483 37902	Stela.....(?)		"
570	-484 37903	"		"
571	-485 37904	"		"
572	-486 37905	"		"
573	-487 37906	"		"

Temp. no.	#. no.	Structure	Direction	
574	1939 -488 37907	Stela ²⁵ ...	(?)	(No comments) Bees
575	-489 37908	"	"	"
576	-490 37909	"	"	"
577	-491 37910	"	"	"
578	-492 37911	"	"	"
579	-493 37912	"	"	"
580	-494 37913	"	"	"
581	-495 37914	"	"	"
582	-496 37915	"	"	"
583	-497 37916	"	"	"
585	-498 37917	Stela 31 Str. P-32		Midlighted shot of head + shoulders.
308	-499 37918	Stela or Lintel - blank in river bed.		The cut stone is so low anything ground, in bottom of a sort of basin behind. the high sloping rocks at channel edge. See also 39-500

Remuslag

64

Temp. No.	Find No.	Structure	Direction
-----------	----------	-----------	-----------

309	500 37919	Stela on Lintel blank.	
-----	--------------	------------------------------	--

(Blank)
 Measures 1.80 x .73 x .30 thick.
 All edges rough-hewn. - faces quite even but not smoothed.
 See also 39-499.

310	501 37920	Same	
-----	--------------	------	--

(~~blank~~
 this means) Looking down on and across river from high rough stone level, edge about .30 from timber line; blank ~~to the~~ is band in center of picture.

27
 48
 71

1939 choice sheet of Field (hand) and find (misc) numbers in jackets.

Field
No
S-1 J-1

Find
Number

K-5 cont'd

66
67
395
396
397
406

1
2
3
4
5
6

J-2+7

407
408

7
8

K-5

missy? {
1/4
1/2
3/4
7/8

1
2
3
4
5
6
7
8
9
10
11
12
13
14

9
9 1/2
403
10 (find)
11 (find)
320
321
322
156
136
12 (find)
296
157

Py. left or.
Moose Camp.
Pumps
Pond in whod

196

Misc?
Misc?

15 158
16 323
17 190
18 324
19 297
20-28 not used
29
30 351
31 352
32 191
33 159
34 160
35 13 (find)
36 14
37 15
38 188
39 298
40 161
41 162
42 299
43
44 353
45 354
46 355
46 1/2 356
47 300
48 not used
48 1/2 163
49 164
50 165
51 166
52 16
53 17
54 167
54 1/2
55 18
56 recorded
57
58

missy?

missy?

not used?

K-S-cent'g

59
60
61
62
63
64
65
68
69
70
71
72
72 1/2
73
73 1/2
74
75
76
77
78
79
80
81
82
82 1/2
83
84
85
86
87
88
89
90
91
92
93
94
95
96

19
20
21
22
301
302
23
303
304
24
25
192
193
305
306
194
357
307
308

404
375
195
374
196
26
27
28
197
198
199
405
406
407

discarded

} Pumps

97
98
99
117
118
119
120
121
~~122~~
123
124
125
126
127
128
129
130
131
132
133
134
135
136
137
139
140
140 1/2
140 3/4
147
148
149 (2)
150
151
152
153
154
155
156

} 408
489
410
389
309
29
30
31
310
32
33
213
214
34
215
216
189
217
35
36
220
218
219
200
37
201
202
203, 204
205
206
259
260
261
38
221

missed

K-S cont'd.

K-S cont'd.

157	262
158	263
159	39
160	40
161	41
162	42
163	222
164	223
165	224
166	43
167 + 8 reduced	
169	146
170	147
171	225
172	226
173	311
174	148
175	227
176	
177	228
178	264
179	265
180	266
180	229
181	149
182	150
183	44
184	230
185	267
186	268
187	269
187 1/2	270
188	231
189	232
190	151
191	152
192	186
193	
195	45

~~what is it?~~

~~Missing?~~

195 1/2	
196	46
197	47
198	233
199	238
200	271
201	187
202	234
203	272
204	273
205	274
206	275
207	235
208	48
209	49
210	168
211	169
212	170
213	171
213 1/2	285
214 blank	50
215	51
216	52
217	53
218	54
219	55
220	56
221	57
222	252
223	254
224	58
225	286
226	should
227	287
228	411
229	412
230	172
231	173

not escape

251 570
252 252

Miss P. Shumac
hairs etc.

15E

2+1

" gen

~~100% A~~

"

gen

"

~~should be~~
" 201C

mask

2

2+1


"

1

K-5-Contd.

233
234
235
236
237
238
239
240
241
242
243

59
60
61
62
63
64
65
66
67
68
69



Field

Field

273	2033	252	307	76	118
274	204E	252	308	78	118
275	205V	252	309	118	123
276	370V	252	310	123	173
277	369V	252	311	173	250
278	587V	252	312	250	242
279	588V	252	313	242	357
280	587V	252	314	357	389
281	590V	252	315	389	400
282	591V	252	316	400	401
283	597V	252	317	401	402
284	598V	252	318	402	509
285 E	213V	252	319	509	4
286	225V	252	320	4	5
287 E	227V	252	321	5	6
288	279V	252	322	6	16
289	280V	252	323	16	18
290	281V	252	324	18	287
291	282V	252	325	287	292
292	283V	252	326	292	293
293	284V	252	327	293	294
294	285V	252	328	294	294 3/4
295	286V	252	329	294 3/4	295
296	12V	252	330	295	298
297	19V	252	331	298	299
298	39V	252	332	299	300
299	42V	252	333	300	305
300	47V	252	334	305	320
301	63V	252	335	320	321
302	64V	252	336	321	326
303	68V	252	337	326	327
304	69V	252	338	327	328
305	73V	252	339	328	338
306	73 1/2 V	252	340	338	

6

244	red used.
245	70
246	71
247	72
248	73
249	74
250	312
251	Missing 75
252	76
253	
258	236
259	237
260	238
261	239
263	240
264	241
265	242
266	243
267	244
268	77
269	78 From Joyce -
271	discarded
272	79 find
273	80
273 1/2	To be ident.
274	discarded
275	81
276	82
277	83
278	256
279	288
280	289
281	290
282	291
283	292
284	293
285	294
286	295
287	325
288	84
289	207

290	85
291	86
292	326
293	327
294	328
294 1/2	87
294 3/4	329
295	330
296	88
297	to Mr. Joyce
298	331
299	332
300	333
301	174
302	175
303	176
304	177
305	334
306	
314	245
315	246
316	414
317	413
318	
319	153
320	335
321	336
321 1/4	415
321 1/2	416
321 3/4	discarded.
322	358
323	89
324	359
325	90
326	337
327	338
328	339
329	Post 360
330	154
331	155
332	361
333	362

} similar to 292 - dead fruit.

(to Mr. Joyce)

Case A

262
255

y

K-S-cont'd

334	363		374	141	
335			375	142	
336	390		376	96	
337	391		377	97	
338	340		378	98	
339	364	missun?	379	212	
340	discarded.		380	99	
341	208		381		
342 ^a	313		382	143	
342			383	368	
343	365		384	369	
344	366		389	315	
345	367		390	400	
346	341		391	392	
347	342		392	393	
350	343		393	401	
351	344		394	394	
352	91		398	395	
353	137		399	396	
354	138		399 1/2	To identify group.	
355	139		400	316	
356	140		401	317	
357 (357)	314		402	318	
359	345		403		
360	209		404	370	
361	210		405		
362			409	350	Same as 403
363	92		410	100	
363 1/2	346		411	397	
364	93		412		missun?
365	347		413		
366	348		414	blanc	
367	94		415	blanc.	
368	95		418	101	
369	277		419	blanc	
370	276		420	"	
371	discarded.		421	371	
372	376		422	102	
373	349				

(8)

K-5 card

423	103
424	104
425	105
426	106
427	107
428	108
429	Blank
430	Blank
431	109
432	110
433	111
434	112
435	257
436	3198
437	144
438	145
439	113
440	114
441	115
442	377
443	116
444	117
445	118
446	399
447	119
448	120
449	178
450	179
451	378
452	247
453	121
454	122
455	402
456	379
457	372
458	
459	123
460	124

455+6
see after
606

Who is it?

See A

Film sent

475	125
476	126
477	380
478	381
479	not used
480	127
481	258
482	382
483	383
484	384
485	385
486	386
487	387
488	
489	
490	
491	
492	388
493	180
494	
495	
496	
497	181
498	373
499	128
500	
501	251
502	320 319
503	252
504	258
505	129
506	182
507	183
508	184
509	130
510	131
511	132
512	278
513	279
514	280
515	
516	
517	
518	
519	
520	
521	
522	
523	
524	
525	
526	
527	
528	
529	
530	
531	
532	
533	
534	
535	
536	
537	
538	
539	
540	
541	
542	
543	
544	
545	
546	
547	
548	
549	
550	
551	
552	
553	
554	
555	
556	
557	
558	
559	

not used

Draw to Action

"to cocher"

light 51

See A

550, 551 - see after 606.

1. Cont'd

590	281
591	282
604	417
605	418
606	419
595	

} codes
 -

550	133
551	134
455	248
456	249
597	283
598	284
557	314

Caroline:

Here are the rest of the P.N. 1939 films for cataloguing, with guide sheets which I think will do the trick.

Can you add separator labels to cover some of the new categories?

Can you add the final no. (or groups of them) on the sheets, opposite their field Nos. ?

N.B. These were not catalogued because not printed - they still haven't been.

A note with the prints I have indicates that you catalogued from similar sheets (up to field 310, your No. 37920, my final number 501) that using "guide sheets". The latter ought to be in my Photo Cat. Note Book, but aren't. You probably kept them pending finishing the job - I'd like them back if they turn up.

LS

W.S. Rodney - Leica Rolls,
1930

Roll # Frames

288

6 | 258 | 48
 24 |
 48
 48

See total

1	Figurines	30
2		30
3		36
4		26
5		23
6		23
7		32
8		37
9		30
10		21

288

288

Ordered 3 contacts each,
in strips of 6.

11	Stelae 1, 5	38
12	" 1, 2, 5, 25, 30	25
	Cocholots	2
	a tree	2
13	Stelae 5 details	24

Frames are numbered.
Frames are numbered
"

91

"
← good many duplicates

379

7 rolls of WSG Leica film.
- contain business interest
shots of ruins, trip, etc.

14 trip photos

Piedras Negras. 1938 Photo Catalogue.

(Films of Sculpture in P.N. and Guatemalan Museums).

At Philadelphia:

Sp. 1 to 17	Stela 12
Sp. 18 to 29	" 13
Sp. 30 to 45	" 14
Sp. 46 to 68	" 40
Sp. 69 to 73	Miscl. Sculptured Stone No. 16.

At Guatemala:

38- 1	Stela 6
38- 2	" 15
38- 3a	Stela 33
38- 3b	" "
38- 4	Stela 36
38- 5	Altar 4, 3 legs ("Chac" heads), the fourth at Philadelphia.)
38 - 6	Lintel 4.

Note. These are all night-lighted.

K-5 order

General views of some distan...

- Front, side + top
- 120 views
- Sections

- 1st. Bld. Plinth + Plat form.

Pyramid
29-156
to 159

Sub pier
Sections. 146 to 155

Pyramid

- Sections

Basal Terrace 213-

Sub Stela
Sections

260 to
289
(final plan)

Musics. 260 +
wid
v. 100.

- 2nd Plinth + altar.

Pyramid

- Sections

Basal Terrace

39

Bld. + Plinth

Bas. Plinth + Altar

Pyramid + Basal Terrace
adjacent old terrace

Dumps.

Altars. (remained). end @ 419.

St 0-12 to S-18

E group Plaza. (to 439).

Stelae

Caches

Ston Objects

Flint obs.

Shards

Figurines

Undeveloped films.

Other sites

Total of groups.

- 3 { K-5
- K-5-1st
- K-5-2nd
- K-5-3rd
- K-5-stalve
- K-5-Pumps

K-5 altars (moved) + draw-ups.
Cuche

Objects

- 12 cal altars (with K-5)
- Paid "
- Sculpture.
- Stucco Frogs
- Small Stone.
- skends
- Figurines (t. and)
- Monuments. (tocam)
- includes river stone?
- Coches

- 1 S-1
- RIVER
- Personel.
- Animals
- Camp

- Actuaria
- Hwa Bunking
- Tigo ✓

Monuments

- blank in river

- 4 0-12
- 5 0-13

Animals
Plants (amblystoma)

- 11 E group Playa Sub Floor

- 2 S-2+7

- 9 S-18
- 8 R-16
- 6 R-5
- 7 R-7-a

- 10? U-3?

Final Order:

- S-1
- S-2+7
- K-5
- 0-12
- 0-13
- R-5
- R-7-a
- R-16
- S-18
- U-3 (?) No.

U-3?

E group Playa Floor.

Objects

Figs } to be numbered yd.
Hwa }

- Tigo + moving
- Camp
- Personel.

Unidentified

Outside

- Water
- Ten.
- etc.

(1)

39-	FINAL MUSEUM NUMBER	FIELD NUMBER	Field
	1	66	35 E 133
	2	67	36 134
	3	395	37 140
	4	396	38 155
	5	397	39 159
	6	406	40 160
	7	407	41 161
	8	408	42 162
	9	1/4	43 166
	9 1/2	1/2	44 183
	10	1	45 195
	11	3	46 196
	12	11	47 197
	13	85	48 207
	14	36	49 208
	15	37	50 213 1/2
	16	52	51 215
	17	53	52 216
	18	55	53 217
	19	59	54 218
	20	60	55 219
	21	61	56 220
	22	62	57 221
	23	65	58 224
	24	70	59 233
	25	71	60 234
	26	88	61 235
	27	89	62 E 236
	28	90	63 237
	29	119	64 238
	30	120	65 239
	31	121	66 240
	32 E	124	67 E 241
	33	125	68 242
	34 E	128	

(2)

Field

Field

MUSEUM NUMBER

69	243		103	423	1
70	245		104	424	2
71	246		105	425	3
72	247		106	426	4
73	248		107	427	5
74	249		108	428	6
75	251		109	431	7
76	252		110	432	8
77	268		111	433	9
78	269		112	434	10
79	272		113	439	11
80	273		114	440	12
81	275		115	441	13
82	276		116	443	14
83	277		117	444	15
84	288		118	445	16
85	290		119	447	17
86	291		120	448	18
87	294 1/2		121	458	19
88	296		122	459	20
89	323		123	463 1/2	21
90	325		124	464	22
91	352		125	475	23
92	363		126	476	24
93	364		127	480	25
94	367		128	499	26
95	368		129	525	27
96	376		130	529	28
97	377		131	530	29
98	378		132	531	30
99	380		133	550	31
100	410		134	551	32
101	418		135	?	33
102	422		136	8	34

stopped

Field

Field

137	353	855	171	212	205
138	354	042	172	230	208
139	355	142	173	231	208
140	356	546	174	301	208
141	374	242	175	302	208
142	375	402	176	303	218
143	382	242	177	304	118
144	437	202	178	449	218
145	438	142	179	450	218
146	169	842	180	493	218
147	170	3 842	181	497	218
148	174	642	182	526	218
149	181	3 122	183	527	218
150	182	3 522	184	528	218
151	190	222	185	193	218
152	191	422	186	192	218
153	319	222	187	200	218
154	330	3 222	188	382	218
155	331	3 522	189	131	218
156	172	822	190	172	218
157	142	822	191	32	218
158	152	022	192	72	218
159	332	122	193	72	218
160	342	522	194	74	218
161	402	222	195	85	218
162	412	422	196	87	218
163	482	222	197	91	218
164	490	222	198	92	218
165	502	222	199	93	218
166	512	222	200	139	218
167	542	222	201	147	218
168	209	022	202	148	218
169	210	122	203	149	218
170	211	522	204	149	218

(4)

	Flight		Flight	
205	150		239	261
206	151		240	263
207	289		241	264
208	341		242	265
209	360		243	266
210	361		244	267
211	362		245	263 314
212	379		246	315
213	126		247	457
214	127		248	455
215	129		249	456
216	130		250	481
217	132		251	501
218	136		252	510
219	137		253	222
220	135		254	223
221	156		255	262
222	163		256	278
223	164		257	435
224	165		258	524
225	171		259	152
226	172		260	153
227	175		261	154
228	177		262	157
229	180		263	158
230	184		264	178
231	188		265	179
232	189		266	180
233	198		267	185
234	201		268	186
235	206		269	187
236	258		270	187 1/2
237	259		271	199
238	260		272	202

Field

Field

273 203
 274 204
 275 205
 276 370
 277 369
 278 587
 279 588
 280 587
 281 590
 282 591
 283 597
 284 598
 285 E 213
 286 225
 287 E 227
 288 279
 289 280
~~290~~
 291 281
 292 282
 293 283
 294 284
 295 285
 296 286
 297 12
 298 19
 299 390
 300 42
 301 47
 302 63
 303 64
 304 68
 305 69
 306 73
 73 1/2

307 76
 308 78
 309 118
 310 123
 311 173
 312 250
 313 242
 314 357
 315 389
 316 400
 317 401
 318 402
 319 509
 320 4
 321 5
 322 6
 323 16
 324 18
 325 287
 326 292
 327 293
 328 294
 329 294 3/4
 330 295
 331 298
 332 299
 333 300
 334 305
 335 320
 336 321
 337 326
 338 327
 339 328
 340 338

6

Field

Field

39-341
 342
 343
 344
 345
 346
 347
 348
 349
 350
 K-5-3rd 351
 Bldg + Plinth. 352
 353
 354
 355
 356
 357
 358
 359
 360
 361
 362
 363
 364
 365
 366
 367
 368
 369
 370
 371
 372
 373
 Pat + 374

346 25
 347 85
 350 811
 351 251
 359 251
 363 1/2 025
 365 505
 366 22
 373 882
 409 504
 30 104
 31 504
 44 900
 45 0
 46 2
 46 1/2 0
 75 01
 322 81
 324 85
 329 595
 332 898
 333 498
 334 498
 339 398
 343 898
 344 498
 345 008
 383 08
 384 68
 404 58
 405 58
 46 1/2 58
 498
 86 58

39-375
 376
 377
 378
 379
 380
 381
 382
 383
 384 E
 385
 386
 387
 388
 PVT 389
 Bul. 390
 T. 391
 391
 392
 393
 394
 395
 396
 397
 398
 399
 400
 401
 402
 Pumps 403
 404
 405
 406
 407
 408

845
 372
 442
 451
 461
 477
 478
 482
 483
 484
 485
 486
 487
 492
 117
 336
 337
 391
 392
 394
 398
 399
 411
 436
 446
 390
 393
 463
 3/4
 82 1/2
 94
 95
 96
 97

7

	<u>Fund</u>	<u>Field</u>		<u>Fund</u>	<u>Field No.</u>	
	39-409	98		39-443	554	mass. 16
	410	99		444	555	"
	411	228		445	556	"
	412	229		446	545	Stela 9, Gluff F-2.
	413	317		447	546 1/2 (of 546?)	Stela 1.
	414	316		448	586	Small frags. (Stela 1 also?)
	H15	321 1/2		449	465	Stela 3 (bottom).
	416	321 1/2		450	466	Stela 3 (bottom)
K-5 alt. m.s.	417	604		451	467	"
	418	605		452	511	Stela 3 (Bottom)
	419	606		453	505	Stela 5 (side of small piece)
O-12	420	502		454	507	" (other side)
	421	503		455	508	Stela 3 (top)
	422	504		456	523	"
O-13	423	348		457	546	Stela 5 (Face of small piece)
	424-a	349		458	548	"
	424-b	385		459	549	"
	425	452		460	559	Sc. Frags. Stela 1 + 5
	426	453		461	560	"
R-5	427	454		462	521	Stela 8, top of 6
	428	534 534		463	522	"
	429	535		464	600	"
R-7-a	430	541		465	601	"
R-16	431	514		466	602	"
	432	515		467	603	"
	433	516		468	520	Stela 11
	434	517		469	532	Stela 26
	435	552		470	533	"
	436	553		471	544	"
S-18	437	416		472	542	Complete - day light
	438	417		473	584	Semi-Complete - night
E. group Plaza	439	386		474	513	Complete - day
Stela	440	557		475	543	Complete - at angle
Monument	441	558				
	442	561				

Stela 25
Stela 26

Group Plaza
Flag pav.
Linte 7 Frags.
""

5796 25-

Final

Field

Chart

61517

Chart

39-476	562	E A-7-12 - 15	89	POV - P
477	563	E " "	PP	010
478	564	E A-11-15	855	114
479	565	E " "	855	514
480	566	E L. Paul, LAD.	815	514
481	567	E " "	815	414
482	568	E " R. 100	815	214
483	569	E " "	815	214
484	570	E Upper Poron Paul	800	814
485	571	E Upper Paul, 1st order	800	814
486	572	E I-10 to I-15	800	814
487	573	E I-10 - 14	800	850 0-15
488	574	E I-6 - I-12	800	851
489	575	E " "	800	851
490	576	E I-2 - I-8	800	851 0-8
491	577	E " "	800	851 0-8
492	578	E D1+2 to I1+2	800	851
493	579	E A11 " "	824	851
494	580	E A1+2 to F1+2	824	851
495	581	E " Upper Paul	824	851 2-R
496	582	E A-2 - 7, Upper Paul	824	851
497	583	E " "	824	851
498	585	E Sula 31	814	851
37918 499	308	E Blume in River	812	851
37919 500	309	E " "	812	851
37920 501	310	E " "	812	851
"	311	E " "	825	851
"	312	E " "	825	851
"	313	E " "	825	851
"	314	E " "	825	851
"	315	E " "	825	851
"	316	E " "	825	851
"	317	E " "	825	851
"	318	E " "	825	851
"	319	E " "	825	851
"	320	E " "	825	851
"	321	E " "	825	851
"	322	E " "	825	851
"	323	E " "	825	851
"	324	E " "	825	851
"	325	E " "	825	851
"	326	E " "	825	851
"	327	E " "	825	851
"	328	E " "	825	851
"	329	E " "	825	851
"	330	E " "	825	851
"	331	E " "	825	851
"	332	E " "	825	851
"	333	E " "	825	851
"	334	E " "	825	851
"	335	E " "	825	851
"	336	E " "	825	851
"	337	E " "	825	851
"	338	E " "	825	851
"	339	E " "	825	851
"	340	E " "	825	851
"	341	E " "	825	851
"	342	E " "	825	851
"	343	E " "	825	851
"	344	E " "	825	851
"	345	E " "	825	851
"	346	E " "	825	851
"	347	E " "	825	851
"	348	E " "	825	851
"	349	E " "	825	851
"	350	E " "	825	851

Piedras Negras, Stela 25

Photographs taken in 1939, at ~~night~~ unless otherwise specified, with gasoline lantern, night exposures about 1½ minutes at F.11, ~~xtapxtxii~~. In addition two flashlights moved about to lighten shadows. Another lantern or better reflection would be better. Verichrome film, 9x12 cms. Results could have been improved with time to developpe test ~~fil~~ exposures, which was lacking.

Detail shots of glyphs are overlapping, and repeated with shift in position of light. Comment from epigraphists on these detail views, and suggestions for improvement next time, desired.

- 39-472 Complete view, daylight
- 473 Semi-complete view
- 474 Complete view, daylight
- 475 Complete view, at angle
- 476 Glyphs A7 to A12
- 477 Do.
- 478 Glyphs A11 to A15
- 479 Do.
- 480 Lower Design Panel, left
- 481 Do.
- 482 Lower Design panel, right
- 483 Do.
- 484 Upper Design Panel,
- 485 Do., and headdress detail
- 486 Glyphs I10 to I15
- 487 Do.
- 488 Glyphs I6 to I12
- 489 Do.
- 490 Glyphs I2 to I8
- 4491 Do.
- 492 Glyphs D1&2 to I1&2
- 493 Do.
- 494 Glyphs A1&2 to F1&2
- 495 Do. and Upper Design panel
- 496 Glyphs A2 to A7
- 497 Do.

A B C D E F G H I

1	1	1	1	1	1	1	1	1
2	2	2	2	2	2	2	2	2

3								3
4								4
5								5
6								6
7								7
8								8
9								9
10								10
11								11
12								12
13								13
14								14
15								15

{ 39-251 37668+9
 39-269 37686
 39-297 37713-15 } not the same??

D. Satterthwaite
 f 39-297 (2x2)
 & f 39-251 (2x2) f()

Pichas Nogras, Structure K-5-17 to K-5-3d.
 Front elevation view after excavation,
 camera in alley of Ball Court

f 39-269 (9x12cm)

Same, angle shot, camera on
 -Ball Court structure (K-6a).

all o.k. So glad you came up
 with the "lost"

Caroline: I found these hidden in old
 Jan records - evidently never
 catalogued.

My book indicates 37920 as last
 Museum no. used.

Caroline

21330
21331
21338+9
21340
12700

21346
21347
21348
21349
21350

Call 0-110
20 p/rd p/m
with the "lot"
of in number
calculated
probable
Gardner

No. 8 f 39-251 (4139?)
Name -269 (mass)
Order -297 (10/10)
Remarks CIPN 3trk-5 -
Retouched gend man
Order Finished from old Jan files?
Reorder _____
Reorder _____

Missing Entirely

2
65
668
75
78
117
156
186
210
245
~~256~~
~~251~~
~~252~~
~~253~~
~~254~~
~~255~~
~~251~~
~~253~~
264

67 E (?)

1967 - this must apply to 1939

Very fine tops 712-5 down d up
are numbered f 39-251
-269
297

Just discovered in acid
Jam Papers - I probably
sent these to him from
field.

The "f" down and
others in 251, 269, 297
in Prints book - of
different subjects
OK-5.
Will have these
catalogued in
Museum
system.