

Mason/Satterthwaite

Photographic Materials

Piedras Negras 1931-1939

and

British Honduras (Belize) 1950-1953

MATERIALS

(I) Piedras Negras

- Field notebook record of photo exposures 1932-1937
(Includes Palenque, Yaxchilan etc.)
- 10 Albums and binders of prints of all exposures 1931-1939.
(Some prints missing. Includes Palenque, Yaxchilan etc.)
- 1 Box of 35mm. prints R 1-20 to R 10-9
(Copies also in binder for 1935)
- 1 Binder, Index of prints 1931-1939
(Includes Yaxchilan, Palenque etc.)
- 1 Binder, Museum photos of Stelae 1-41 etc. plus drawings
and notes
- 1 Binder, Miscellaneous prints
- 1 Binder, Extra prints of monuments in Museum: altars, lintels,
MSS, stelae, thrones, stucco

(Ia) Yaxchilan

- 1 Binder, Extra prints 1932-1936
(Includes also Palenque)

(Ib) Extra Prints

- Box #1 Piedras Negras 1931-1935; Palenque, Yaxchilan, Rio
Salinas 1935
- Box #2 Piedras Negras, Palenque, Jonuta (Mex.), Rio Salinas 1936
- Box #3 Piedras Negras, Jonuta (Mex.) 1937
- Box #4 Piedras Negras 1939
- Box #5 Piedras Negras 1939 plus unnumbered prints

(II) BRITISH HONDURAS 1950-1953

- Field notebook record of photo exposures
- 3 Boxes card index of photos 1951
- 1 Box, Contact prints in three binders
 - 1 Binder, Caracol 1951, SS series
 - 1 Binder, Caracol 1951, X series
 - 1 Binder, Caracol 1951, L series plus Anderson photos 1953 & 1958

(IIa) Extra Prints

- 1 Box, Caracol 1951-1953, arranged by field numbers
- 1 Box, Caracol 1950-1953, arranged by monuments
- 1 Box, Benque Biejo and Cayo X site

EXPLANATIONS

- I Field Notebooks:- Entries show date, serial number (consecutive for year), photo number for each film (12 exposures per film, photographic data, structure, description. Any exposure may be identified by year number plus serial number thus: 34/101. But in index volume field numbers are translated into permanent numbers so that e.g. 33/115 becomes 33/83.
- Index of prints:- Compiled by year. Notebooks transcribed to show essential data. From 1931-1934 annual serial number and Museum negative number are shown. From 1935-1939 annual serial number, field number (also called temporary field number), permanent number (also called final field number), Museum negative number and various combinations of these elements are shown. Where "final numbers" are given they should be what is found in the albums and binders.
- II Field Notebooks:- Five kinds of film are used and distinguished as follows: S(mall), L(arge), V(erachrome), K(odachrome), P(antachrome). Entries give: film number, film designation, exposure number, annual serial number thus: 10^sV-8 84. Practice varies somewhat from year to year.

Preliminary Index

West Group Plaza	Pp. 1 to 5	(11-20; 112; 119-120; 228-9; 313)
Acrop. Str. 1 XLV	Pp. 5 to 9	(21; 127-8 ; 230-42; 324)
" " 2 & 3 XLVII XLVIII	Pp. 10 to 12	(129-30; 243; 245-9; 251; 320-1)
" " 5	Pp. 12	(250)
" " 6	Pp. 13	(322-3)
" " 7	Pp. 13 + 14	(131; 252-3)
" Central Temple LIX	Pp. 14 + 15	(132-3; 254-9)
" Str. XLIII (Stela 9 &c.)	Pp. 16 to 26	(125-6; 146 ¹⁴⁸ -50; 260-96)
" Str. XLVI	Pp. 26	(244)
Structure XLIII	Pp.	(22-25; 113-115)
Structure XXVII	Pp. 28 to 35	(38-9; 74-77; 124; 151-55; 189-95; 3300)

Structure XXVI	Pp. 35 to 39	(27-35; 122-3; 196)
Structure XXV	Pp. 39	(202)
Structure X + XI	Pp. 39 to 42	(121; 203-6; 314-19)
(S. Group Ball Court)		
Structure LXVI	Pp. 44 to 48	(44-5; 297-9; 300a&b-312)
(S.E. Section, Str. of Burials 1, 2&3)		
Stelae, West Group	Pp.	(62-3; 67-70) ¹⁴⁷
" East "	Pp. 42-3;	(42-3; 46-52; 64-66)
" South "	Pp.	(40-41)
Altars, West "	Pp.	(73; 118; 141-145; 138)
" East "	Pp.	(53-55; 71-72)
Lintels, West "	Pp.	(26; 60; 139; 207)
" East "	Pp.	(57-9; 61)
" Group Unknown	Pp.	(140; 347; 223)
Specimens, W. Group	Pp.	(208-10; 220)
" East "	Pp.	(211-14; 216-18)
" E., W., & S. Groups, S.E. Section & Misc. Collns.	Pp.	(219; 221-2; 224-6; 325-9)
" , Lacondone Braserros, Acr. Str. 1.	P.	(215)
" , Palenque	P.	(227)

Photograph Catalog

NO	PLACE	SUBJECT	DATE
1	Yucatan	Gasoline railway cars used in taking tourists to Uxmal	Feb. 1931
2	Uxmal, Yucatan	The nunnery quadrangle with ball court in the foreground. Taken from the house of the Governor	" "
3	Uxmal Yucatan	The House of the Doves	" "
4	"	House of the Doves in foreground, Nunnery quadrangle and House of the Magician in background	" "
5	Usumacinta River Usumacinta	Flock of herons	" "
6	Dras Negras, Matemala	View of camp, taken from Mexican side of Usumacinta River.	March 1931
6a	"	(Double exposure, to be kept in case of injury to better negative) (discarded)	" "
8	"	General view of principal houses of camp	" "
9	"	View down stream from large houses of camp. Leader's house in foreground	" "
10	"	Party of S. G. Morley at camp. First row, left to right: Linton Satterthwaite, Jr. Mrs. T. Egan-Wyer, J. Alden Mason, Mrs. Satterthwaite, T. Egan-Wyer. Second row: Dr. S. G. Morley, Mrs. Morley, John Boles. Upper row: Dr. Rife, Mr. Rhoades, Carl Rupert.	" "
11	"	Party of Dr. S. G. Morley leaving for Yaxchilan	" "
12&12a	"	View of west court showing from left to right, Altar 1, great staircase, stela 4 in 2 pieces and upper part of stela 5. On terrace part of stela 2, and above excavations of buildings on slope of acropolis.	" "
		View of great stairway in west court (2 similar negatives)	

NO	PLACE	SUBJECT	DATE
13	Piedras Negras, Guatemala	Great staircase in west court	March 1931
14	"	View of west court showing Altar 1 in foreground, and stela 4,5,6,7, 8, on slope of terrace	" "
15	"	Altar 1	" "
16	"	Stela 4 to 8 2 pieces of #4, face down to left. #5, face up, to left. #6, face up, in center #7, face down, to right #8, one piece at base of terrace and one at top.	" "
17	"	Stelae 1, 2, 3 and base of 4 after some excavation	" "
18	"	Cist in which stela #4 was in- terred with base of stela in place (<i>tilted by J. A. M.?</i>)	" "
19	"	Cist in which stela #6 (?) was interred	" "
20	"	Top of base of stela 8 in ground showing glyphs on side	" "
21	"	East room, structure #1, Acropolis	" "
22	"	Excavated interior of temple on top of pyramid	" "
23	"	Excavations of temple on top of pyramid 42 showing rear niche at right and front entrance at left	" "
24	"	Excavation in temple on top of pyramid 42, showing niche at left and central entrance at right	" "
25	"	Niche in rear of temple on top of pyramid 42, showing stone in posi- tion.	" "
26	"	New lintel from central portal of temple on top of Pyramid 42 (Film should be printed backwards)	" "
27	"	Best preserved building. #26 after clearing	April 1931

NO	PLACE	SUBJECT	DATE
28	Piedras Negras Guatemala	Best preserved building, #26 after partial excavation	April 1931
29	"	Best preserved building, #26 after excavation	" "
30	"	Partly excavated broad room in best preserved building, #26-showing front and side walls, right front entrance, and front of central chamber with two niches in front wall.	" "
31	"	Excavated room in best preserved build- ing, #26, showing floor, front and side walls, front right entrance and medial division wall.	" "
32	"	Arch in wall of best preserved build- ing, #26, before excavation	" "
33	"	Front of central chamber of best pre- served building, #26, showing floor of broad front room, arch in wall, hole made by treasure-hunters, front wall of chamber with 2 niches, and small portal with trench leading to it.	" "
34	"	Central chamber of best preserved build- ing, #26, showing step up to rear room, hole made by treasure hunters, front wall with two niches, small door with trench leading into it after removal of sills in portal (Film reversed, and must be printed rever- sed)	" "
35	"	Front wall of central chamber of best pre- served building, #26, showing twin niches and front portal with trench leading to it, after removal of sills in portal.	" "
36	"	View of camp from entering road, show- ing from left to right: well hole, men's shed, kitchen, guest house, men's kitch- en, store, Inspector's house, garden.	" "
37	"	View up river from camp, showing from left to right: Main house, Satterthwaite's house, Mason's house.	" "
38	"	Pyramid 27 with stela at base	" "
39	"	Stelae at base of pyramid 27. Right to left: 13, 16, 17, 18, altar 5, 19, 14	" "

NO	PLACE	SUBJECT	DATE
40	Piedras Negras Guatemala	Stelae at base of pyramid 6, showing, left to right stelae 32, 33 34, lintel 4, stone column, stelae 35, 36, 37	April 1931
41	"	Stela 36	" "
42	"	Stela 15, torso	" "
43 a & b	"	Stela 14 (2 negatives, thin and opaque)	" "
44	"	Grave #1	" "
45 a & b	"	Interior of grave #1 (2 negatives, longer and shorter exposures)	" "
46	"	Stela 13 from right side	" "
47	"	Stela 13 from left side	" "
48	"	Stela 16, from left (?) side, showing stela 13 in background	" "
49	"	Stela 16, from right (?) side, showing stelae 17, 18 and altar 5 in background	" "
50	"	Stela 17, from left (?) side, showing stela 18 and altar 5 in background	" "
51	"	Stela 17 from right (?) side, showing stelae 13 and 16 in background	" "
52	"	Stela 18, in 3 parts, and altar 5	" "
53	"	Altar 4, right side and front	" "
54	"	Altar 4, left side and rear	" "
55	"	Altar 5 after partial excavation	" "
56	"	Santo Domingo Garcia, Lacandon Indian	" "
57	"	Lintel 3 from pyramid 27. Large right fragment	" "
58	"	Lintel 3 from pyramid 27. Upper left fragment	" "
59	"	Lintel 3 from Pyramid 27. Lower Left fragment.	" "

NO	PLACE	SUBJECT	DATE
60	Piedras Negras Guatemala	Lintel 7, from pyramid 42	March 1931
61 a & b	" "	Lintel 3 (Copied from composite photograph) (2 negatives)	April "
62	" "	Stela 40, lower part	" "
63	" "	Stela 40, upper part	" "
64	" "	Stela 18 in 3 fragments	" "
65	" "	Stela 19, right side	" "
66	" "	Stela 19, left side	" "
67	" "	Stela 42?	" "
68	" "	Reused Stela 43	" "
69	" "	2 lower parts of stela 12 in original position	" "
70	" "	Base of stela 4 with line of in- cised glyphs	" "
71	" "	Altar 3	" "
72	" "	Altar 3	" "
73	" "	Altar 2 with excavations in back- ground	" "
74	" "	Steps at base of pyramid 42	" "
75	" "	Northwest side of staircase of pyramid 42	" "
76	" "	Northwest edge of staircase of pyramid 42	" "
77	" "	Platform and terrace walls of pyramid 42 near stela 12	" "
78	" "	Road built near Cerro Tapexco	" "
79	" "	Road built near Cerro Tapexco	" "
80	" "	Cerro Tapexco, old trail	" "
81	" "	Cerro Tapexco, new road	" "
82	" "	New road at Cerro Tapexco	" "

NO	PLACE	SUBJECT	DATE
83	Piedras Negras Guatemala	New road at Cerro Tapexco	April 1931
84	" "	Camp at Mundo Nuevo Mr. and Mrs. Wyer and foreman	" "
85	" "	Enrique Rivas, Foreman	" "
86	Chable, Usumacinta River, Tabasco, Mexico	Church on Finca	" "
87	Chable, Tabasco, Mexico	Group of Children	" "
88	Chable, Usumacinta River, Tabasco, Mexico	Mr. and Mrs. Satterthwaite in dug-out boat	" "
89	" "	Launch "Consuelito"	" "
90	Tenosique, Tabasco Mexico	"Jaguar" dancers at Carn ival	" "
91	" "	" "	" "
92	" "	Dancers at Carn ival	" "
93	" "	Three little girls dressed for carnival	" "
94	" "	Launch of Expedition	" "
95	" "	Loading pack mule	" "
96	Piedras Negras	Midway Road Camp Santo Tomas	" "
97	" "	Midway Road Camp Santo Tomas	Feb. "
98	" "	Road Camp at Santo Tomas	" "
99	" "	Commencing construction of Director's house at camp	March "
100	" "	Erecting framework of Director's house	" "
101	" "	Building fram ^{work} work for small house	" "
102	" "	Camp from entering road	" "
103	" "	Bodega or store; Clerk Balsells and Inspector Mendoza	" "

NO	PLACE	SUBJECT	DATE
104	Piedras Negras Guatemala	End of Men's house	1931
105	" "	Vegetable garden shortly after seeding	"
106	" "	Garden and gardner ^e ↑	"
107	" "	Men's kitchen with helper grinding corn	"
108	" "	Hewing logs for boards to make crates.	"
109	" "	Alberto Perez, Tableboy	"
110	" "	Santiago Mendoza, Inspector of Guatemala	"
111	" "	Leaving in dug-out to photograph camp from Mexican side of river	"
112	" "	Workmen digging on terrace of west court	"
113	" "	Workmen digging	"
114	" "	" "	"
115	" "	Workmen digging on temple on top of pyramid 42	"
116	" "	Hauling lintel 7 up to top of pyramid	"
117	" "	Turning over altar 5	"
118	" "	Altar 1	"
119	" "	Excavation (W. group, main Plaza trench, showing stones fallen from great stairways)	"
120	" "	Base of stela 4 in position, showing glyphs	"
121	" "	"Bases" in southern ball-court	"
122	" "	Arch through wall of standing building #26, showing step in doorway and excavations in rear room.	April "
123	" "	Left rear room of standing building #26, through west door, showing altar	" "
124	" "	Left rear corner of pyramid of Temple of three lintels (27) showing terraces and retaining walls.	" "
125	" "	Stela 9 with base in place	May "

NO	PLACE	SUBJECT	DATE
126	Piedras Negras Guatemala	Base of stela 9 in place	May 1931
127	" "	Structure #1, lower court, Acropolis after excavation. Rear chamber	April "
128	" "	Structure #1, lower court, Acropolis Front chamber, showing base of pillar	" "
129	" "	Northwest side of lower court, Acropolis, from structure #1	" "
130	" "	Structure #3, Middle court, Acropolis	" "
131	" "	Junction of structure #7, Middle Court, with southeast structure of Upper court, Acropolis. Central temple in background	" "
132	" "	Central temple, Acropolis, showing stairway in foreground	May "
133	" "	Central temple, Acropolis North- west side	" "
134	" "	Mrs. Wyer, Mrs. Satterthwaite and Monkey	May 1931
135	" "	Mrs. Satterthwaite and Monkey	" "
136	" "	Sawing up logs for planks for pack- ing boxes	" "
137	" "	Boxing part of Stela #12 on pyramid	" "
138	" "	Excavating under altar #1	" "
139	" "	Lintel #5 (See #207 + more complete)	" "
140	" "	Lintel #6	" "
141	" "	Altar #2	" "
142	" "	One of supports of Altar #2	" "
143	" "	One of supports of Altar #2	" "
144	" "	One of supports of Altar #2	" "
145	" "	One of supports of Altar #2	" "
146	" "	Base of Stela #9, front view	" "
147	" "	Side of Stela #9 showing glyphs	" "

NO	PLACE	SUBJECT	DATE
148	Piedras Negras Guatemala	Side of base of stela #9 still in position, showing glyphs	May 1931
149	" "	Steps leading up from terrace of Stela #9	" "
150	" "	Stairway leading up from terrace of Stela #9	" "
151	" "	Details of masonry on pyramid #27, at corner of terrace retaining wall and right edge of staircase	" "
152	" "	Terrace of pyramid #27, showing steps	" "
153	" "	Upper Terrace of Pyramid #27, show- ing steps	" "
154	" "	Upper terrace of pyramid #27, show- ing steps	" "
155	" "	Upper terrace of pyramid #27 show- ing retaining wall, steps of stair- case built against it, and stela #15 in background.	" "
156	" "	Moving Altar #1	" "
157	" "	Jacking up altar #2 preparatory to removing supports	" "
158 158	" "	Moving Stelae; side of #14 (?)	" "
159	" "	Boxing stelae	" "
160	" "	Boxing stelae; top of #12 in fore- ground, body of #14 in background	" "
161	" "	Lowering box containing part of Stela #12 down from pyramid	" "
162	" "	Lowering part of stela #12 down from top of pyramid	" "

NO	PLACE	SUBJECT	DATE
163	Piedras Negras Guatemala	Usumacinta River near rapid at San Jose	May 1931
164	" "	Usumacinta River near rapids at San Jose	" "
165	" "	Usumacinta River near rapids at San Jose	" "
166	" "	Road near camp at Mundo Nuevo, show- ing sign of welcome to Morley's party.	" "
167	" "	Sawing up logs fro boards for pack- ing.	" "
168	" "	Moving Altar #1	" "
169	" "	Preparing to take off top of Altar #2	" "
170	" "	Preparing to take off top of Altar #2	" "
171	" "	Top of Altar #2 taken off.	" "
172	" "	Preparing to move Stela #14	" "
173	" "	Jacking up stela 14	" "
174	" "	Preparing to move lower part of stela 12.	" "
175	" "	Lowering part of stela 12 from pyramid.	" "
176	" "	Preparing to load upper part of stela 12	" "
177	" "	Boxing lower part of stela 12 on pyramid 27	" "
178	" "	Boxing lower part of stela 12 on pyramid 27	" "
179	" "	Men working on road (?)	" "
180	" "	Women and children of camp	" "
181	" "	Anita Lopez, Washwoman	" "
182	" "	Placing protecting covering over stela 15	" "
183	" "	Alfredo Cole, Cook	" "
184	" "	Men sawing up log for planks for boxes	" "

NO	PLACE	SUBJECT	-11- DATE
185	Piedras Negras Guatemala	Road at top of steep grade (edge <i>below edge of main Plaza</i>)	May 1931
186	" "	Ox team hauling empty wagon up slope to be loaded	✓ "
187	" "	Men repairing road	" "
188	" "	Ox team hauling empty wagon up steep slope to be loaded	" "
189	" "	Terraces and buttresses in front of lower front rooms, pyramid 27	" "
190	" "	Buttresses and walls of lower front rooms, pyramid 27	" "
191	" "	Buttresses and walls of lower front rooms, pyramid 27	" "
192	" "	Walls of interior of rear right room, pyramid 27	" "
193	" "	Rear Room, pyramid 27	" "
194	" "	General view, pyramid 27, after partial excavation	" "
195	" "	Doorway between front and back rooms, pyramid 27	" "
196	" "	Flue or drain in right rear room, building 26	" "
197	" "	Loading two boxed parts of stela 12 on wagon	" "
198	" "	Loading box containing part of stela 12 on wagon	" "
199	" "	Letting wagon with load of two boxed parts of stela 12 down steep slope	" "
200	" "	Raising stela #36 preparatory to box- ing it.	" "
201	" "	Boxing stela #36	" "
202	" "	Pyramid #25, above stela #22	" "
203	" "	Stone slabs and concrete <i>concrete</i> on sides of southern ball-court (<i>8' x 10'</i>)	" "
204	" "	Stone slabs, one sculptured, and concrete <i>concrete</i> on sides of southern ball-court	" "

NO	PLACE	SUBJECT		
205	Piedras Negras Guatemala	Stone slabs and ^{concrete} cement on sides of southern ball-court; altar or base in center of court. (W's side)	May 1931	
206	" "	Outer stairs to southern ball-court	" "	
207	" "	Lintel 5 (see also #139)	" "	
208	" "	Cache beneath stela 6, W-3-5	" "	
209	" "	Cache found on pyramid 42, probably from under stela 38. W-5-5 and 6	" "	
210	" "	Cache found beneath altar #1. W-1-40	"#	"
211	" "	Cache beneath altar 5; E-1-4 and 5	" "	
212	" "	Cache in olla beneath stairs of temple 27, E-1-10.	" "	
213	" "	Cache within olla beneath and behind steps of temple 27, E-1-11.	" "	
214	" "	31 chipped flint ceremonial objects found together in vestibule of temple on pyramid #27. Left half to Guatemala; right half to Philadelphia.	" "	" "
215	" "	Lacandon incensers selected for sending to Guatemala. Whole vessels W-2-13, W-2-11; head W-2-14.	" "	
216	" "	Three whole vessels of pottery, which contained caches of ceremonial objects; cover of one in center. Sent to Guatemala	" "	
217	" "	Stucco fragments from temple 27, E-1-?; selected for sending to Guatemala	" "	
218	" "	Stucco fragments from temple #27, many of them showing color. Sent to Guatemala	" "	
219	" "	Fragments of stucco ornament selected to send to Guatemala. 2 upper rows E-1-7, from temple 27. 8 and 9, lower left, temple above stela 9; W-4-10, from temple 27; 11 probably same. 12. W-4-8, from central temple, acropolis	" "	" "
220	" "	Fragments of stucco from central temple of acropolis, W-6-1; selected to send to Guatemala	" "	" "

NO	PLACE	SUBJECT	
221	Piedras Negras Guatemala	Stone objects and fragments of stucco sent to Guatemala.	May 1931
222	" "	Group of 9 flint knives and celts selected to be sent to Guatemala. (E-2-10, E-1-6 (4)), W-4-10 (2), W-4-4, W-4-10.)	" "
223	" "	Fragments of two small stone lintels with carving. Sent to Guatemala	" "
224	" "	Fragments of pottery figurines. Sent to Guatemala.	" "
225	" "	Fragments of pottery figures sent to Guatemala	" "
226	" "	Sherds of painted pottery, sent to Guatemala	" "
227	Palenque, Chiapas, Mexico	Effigy pot; ladel; whistle: property of Don Manuel Cabral, Palenque, Chiapas, Mex. Said to come from the banks of the stream there. They could be purchased cheaply.	Feb. 1931
228	Piedras Negras Guatemala	West Group Plaza, trench between Altar 1 and monumental stairway. (stairway to left, Altar to right, do not show.)	Mar. 12, 19 31
229	" "	Cylindrical stone at base of Stela #8, in position. Supporting stick is left of stone in picture. (2 exposures)	Mar. 16, 1931
230	" "	Structure #1, Acropolis "Room A", "SW" corner from "N" wall before excavation. Debris is about 1.50M. above floor.	Mar. 14, 1931
231	" "	Acropolis, Structure 1, "Room A" looking "E" from "N.W." corner, before excavation. Debris between 1.50 M. and 2.00 M. above floor. (2 exposures)	Mar. 14, 1931
232	" "	Acropolis, Structure #1, "Room A", "W" end looking "E"; doorway into Court #1 at right.	Mar. 14, 1931

NO	PLACE	SUBJECT	Date
233	Piedras Negras Guatemala	Acropolis, Structure #1, "Room A", "W" end from floor to "E". Section of debris remains in the "NW" corner. Doorway to plaza to right of meter stick. (Vertical view - see next number for horizontal)	Mar. 18, 1931
234	" "	Acropolis, Structure #1, "Room A", "W" end from floor to "E". Section of debris remains in "NW" corner. Doorway to right, medial wall to left, meter stick rests on floor. (Horizontal view - see preceding number of vertical)	Mar. 18, 1931
235	" "	Acropolis, Structure #1, "Room A", floor from doorway #1, after break- ing through. Note floors and wall resting on concrete layer which rests on large loose fill of stone.	Mar. 19, 1931
236	" "	"Structure 1", Lower Court, Acropolis- rear corridor, west end, showing floor constructure and loose fill foundation.	Mar. 19, 1931
237	" "	"Structure 1", Lower Court, Acropolis- "Room D" mostly excavated, showing three Lacondone incensers in position. Sherds of fourth, left foreground, of fifth front of No.	April 28, 1931
238	" "	"Structure 1", acropolis, "Room D", mostly excavated, showing three com- plete Lacondone incensers in position, close-up.	April 28, 1931
239	" "	Acropolis, Structure #1, Doorway #15. Note set-back step, plaster floor to rear of step; also plaster floor in front of step, running out around pil- lar to right.	May 26, 1931
240	" "	Acropolis, Structure #1. Platform running in front of "S" facade at top of stairway. Looking "NE"; pillar "E" of Doorway #15 in background. The cleared area of platform is in front of Doorway #14 and the pillar to "E" of it. The rise above platform in middle background is merely debris not entirely cleared. (2 exposures)	May 26, 1931

*3 small ones
missing*

NO	PLACE	SUBJECT	Date
241	Piedras Negras Guatemala	Acropolis, Structure #1, Doorway #5. The lower stones are apparently flush with plaza (court) floor and do not occur except as shown. View from "NW", in Court #1. The step is about .30cm high.	May 26, 1931
242	" "	Acropolis, Structure #1, Doorway #1, from "NE" in Court #1. Note remnants of plaster on the lower and battered slab "step", with horizontal slabs in front flush with court floor. This construction runs "W" beyond the doorway, but not "E".	May 26, 1931
243	" "	Acropolis, Structure #2, Niche in rear wall above central stairway from Court #1. Showing "W" side of niche only. Note slab masonry; the large slab underlying the offset is 90 Cm. long, .085 thick. The opposite slab, not shown, which was cleared, measures 1.23 M. by 70 Cm. by .07 cm. Above this structure the masonry rises to platform fronting Structure #3 above.	May 26, 1931
244	" "	Acropolis, "W" terrace above Court #1: Remnant of cornice of structure fronting this terrace, looking "W", near junction with pyramid of Stelae 9 to 11. The fallen wall gives a cross-section. The line of the apron is plaster and thin slabs.	May 27, 1931
245	" "	Middle Court, Acropolis, Wly. side of "Structure 3", from Ely. end of court.	April 3, 1931
246	" W"	Middle Court, Acropolis, Wly. side of "Structure 3", from 4Ms. up the Wly. side of middle Court, showing excavated doorway; ruin of wall by falling tree; method of disposing of dirt. (2 films, same view)	" "
247	" "	Acropolis, Structure #3, "N" room next to "W" end room. Showing plain linteled doorway, with offset lintel, slab masonry above.	May 26, 1931

SEE ALSO
324

NO	PLACE	SUBJECT	DATE
248	Piedras Negras Guatemala	Acropolis, Structure #3 broken cornice on "W" end, from "N" in doorway. The slabs of the apron are set in plaster and unquestionably in position. Note remnants of vertical wall above. The latter are rather loose and may have been battered - no mortar remains in view. <i>(Peculiar white effect cuts out light details + distance? - see #321 for better photo.)</i>	May 26, 1931
249	" "	Acropolis, Structure #3. Excavated doorway, fronting Court #2, "N" room next to "W" end room. Note bonding of corner of wall to left; pillar to right; Plaster remaining on medial wall at back, spring of arch; plaster floor; "step" fronting building; large loose stone fill foundation. The break in the doorway was made intentionally. See section of this structure at this point.	May 26, 1931
250	" "	Middle Court, Acropolis, SEly corner, showing broken slab, with partially completed incised glyphs reused in step, engraved face up (in front of number)	April 27, 1931
251	" "	Middle Court, Acropolis, Ely. end of "structure 3", showing corner of platform. The second apparent step is all that remains of Nly and Ely walls, falling east, but supported by unexcavated debris. (to right of number)	April 27, 1931
252	" "	Middle Court, Acropolis; junction of Ely wall of Ely structure of upper court, with upper structure of middle court (i.e. below Central Temple) Showing different cornice levels, traces of apron cornices, fault line in masonry (corrected once) larger stones at left, probably for doorway. From east, slightly below center of wall. (See larger and better plate)	April 27, 1931
253	" "	Middle Court, N. W.ly corner: passage into or through Ely. structure of Upper Court; half arch of upper Nly. structure of middle court to right. Showing offset, slab construction of arch. - from east.	April 27, 1931

NO	PLACE	SUBJECT	Date
254	Piedras Negras Guatemala	Above Middle Court, Acropolis, Lower steps, terrace wall, below Central Temple, before excavation. - from SW (questionable identification of above)	April 1931
255	" "	Acropolis, Central Temple, "N" facade "S" and central doorways. Note "Step" running length of temple and platform below it; fair masonry. The doorways not excava- ted, debris left in section. (2 exposures)	April 29, 1931
256	" "	Acropolis, Central temple, "N" wall between "w" and central doorways, to show masonry.	" "
257	" "	Acropolis, Central Temple "NW" cor- ner to show masonry, from "N". The numbers in this and the follow- ing picture are at the same level.	" "
258	" "	Acropolis, Central Temple "NW" cor- ner from "w", to show masonry. The number is at the same level as in preceding picture from "N".	" "
259	" "	Acropolis, Central Temple. Engra- ved animal (deer ?) on slab from debris in front of "NE" doorway, which has fallen. Probably re-used as a wall or roofing stone.	April 30, 1931
260	" "	Acropolis, Structure #43 (Pyramid of Stelae 9, 10, 11, & 40) Clear- ing 2nd terrace, looking "E". Note stela 9 and base, platform behind it. Stairway, not yet uncovered, be- gins 2.00M to left ("behind") the stela base. The inner part of this terrace is floored with very hard con- crete.	May 6, 1931
261	" "	Structure #43, Acropolis. Lintel #5, showing method of setting up for photography.	May 19, 1931
262	" "	Acropolis, Structure #43. 2 halves of Stela 40, showing method of protec- tion during excavation above.	May 15, 1931
263	" "	Acropolis, Structure #43, 2nd terrace, Detail of Stela 9 base showing foot of standing and another seated figure. Note sandle.	May 8, 1931

NO	PLACE	SUBJECT	DATE
264	Piedras Negras Guatemala	Acropolis, Structure #43, 2nd terrace, Stela 9 base still in position showing feet and bottom of garment of standing figure, foot of seated figure.	May 8, 1931
265	" "	Acropolis, Structure #43 Stela 9 from rear, showing base in position, raised platform at rear, here broken through. Meter stick opened to 1.02 M	May 6, 1931
266	" "	Acropolis, Structure #43 2nd terrace, Stela 9 base showing loose stone fill which entirely surrounded stela within the cist. There was no rear wall of the cist. View from "SE". Meter stick extended to 82Cm. The fill, lower and farther "W", not showing, is right against the stela base.	May 5, 1931
267	" "	Acropolis, Structure #43 Stela 9 base, part of supporting fill, cylindrical stone at "SE" corner all in position. An incenser occupied the position of the number in the picture. The glyphs at the right are on the "E" side of the stela. Cylindrical stone and incenser rested on an earth-and-small stone floor of the cist.	May 5, 1931
268	" "	Acropolis, Structure #43 2nd terrace, Stela 9 base, cists and cylindrical stone at "SE" corner. The "S" and "E" walls of the cist are less than a right angle. - from "SE" and above.	May 6, 1931
269	" "	Acropolis, Structure #43 2nd terrace, "E" of Stela 9, from "SE", showing partially excavated older terrace wall (Meter stick, extended to 1.42 M rests against it). Note floor behind this old wall, which is off a very hard concrete only 10 Cm. thick, more or less, yet impossible to break through with pick in many places; behind the floor the first step of pyramid stairway, xxxx with 22 Cm. stick resting against it.	May 8, 1931
270	" "	Acropolis, Structure #43 2nd terrace, "W" end of stairway, showing remains of balustrade and platform or low pillar extending beyond. Meter stick, opened to 22 Cm. is on the 3rd step, the left end against the probable inside edge of balustrade.	May 13, 1931

NO	PLACE	SUBJECT	DATE
271	Piedras Negras Guatemala	Acropolis, Structure #43 2nd terrace, stairway at "W" end, showing details of remnant of balustrade, from "E", a little "S". Meter stick, extended to 22 Cm. rests on stones of balustrade at right angle to steps; pencils on 2nd & 3rd steps point to lower stones of balustrade which are undoubtedly in position.	May 13, 1931
272	" "	Acropolis, Structure #43, 2nd terrace. " " Showing stairway from "W". Meter stick, extended to 22 Cm. rests on low platform or remains of pillar to west of lowest step. Note projecting stones of balustrade, good condition of first and second steps.	" "
273	" "	Acropolis, Structure #43, 2nd terrace. Stairway at center; note large quadrangular stones resting on small slabs; Meter stick extended to 62 Cm. rests on concrete floor; Note plaster on 1st step, left, pot-herd in floor nearby.	May 11, 1931
274	" "	Acropolis, 2nd Terrace, structure #43. Stairway at center after excavation to show supporting battered wall behind. Meter stick extended to 1.02 M., number at lower edge of lowest step. Earth and stone fill between wall and steps.	May 12, 1931
275	" "	Acropolis, Structure #43, 2nd terrace. Stairway at center excavated to show much ruined remains of older stairway beneath. The second step was fallen or pulled out in digging; the first still firm and in good condition (lower foreground) was the base of the wall shown in preceding photograph; final stairway partially visible at left; Meter stick extended to 1.00M	May 12, 1931
276	" "	Acropolis, Structure #43, 2nd terrace. Stairway at center, excavated to show loose stone fill under earlier stairway.	May 13, 1931

(over)

NO	PLACE	SUBJECT	Date
277	Piedras Negras Guatemala	Acropolis, Structure #43, 2nd terrace. Lower rear corner of "E" wall of stairway, wall of 3rd terrace broken through to show stair wall resting on floor, terrace wall running below it. (the latter runs behind the stair wall.) Dark earth under the floor contained many sherds. From "SE". Meter stick extended to 22 Cm. rests on limestone, probably red rock.	May 11, 1931
278	" "	Acropolis, Structure #43, 2nd terrace. Same subject as preceding photograph, closer, and after a little more clearing, especially under the stair wall. Meter stick extended to 62 Cm.	May 12, 1931
279	" "	Acropolis, Structure #43, 2nd Terrace. "W" wall of stairway, from "SW", resting against wall of 3rd terrace. The later rests on sterile red soil and lime concretion running into bed rock; the stairway wall on concrete floor, as at "E" side. Note that terrace wall is only slightly lower at bottom but runs behind stair wall as on "E" side.	May 13, 1931
280	" "	Structure #43, Acropolis, 2nd terrace. Rear corner of "W" stairway wall and 3rd terrace wall. Same subject as preceding photograph, closer. Meter stick extended to 22 Cm.	May 14, 1931
281	" "	Acropolis, Structure #43, 2nd terrace. "W" wall of stairway, wall of 3rd terrace - same subject as preceding photograph, higher up, with later fill below. Large stone at bottom just fell from stairway probably part of balustrade; note another large one, still in position. Handle of hand-pick is .45 Cm. long.	May 16, 1931
282	" "	Acropolis, Structure #43, 2nd terrace. Cist of stela 11, showing cylindrical stone in position found, against remains of front wall of cist. Stick - 1.02M. (2 exposures, both poor)	May 12, 1931

(over)

NO	PLACE	SUBJECT	DATE
283	Piedras Negras Guatemala	Acropolis, Structure #43. View down trench against wall of 4th terrace, just east of stairway. Note how wall falls away at higher levels. This wall passes behind stair wall to left, not yet reached.	May 15, 1931
284	" "	Acropolis, Structure #43, 4th terrace wall, east of and over stairway to left (same subject as preceding photograph, after further excavation. Note falling of wall as distance from center (left) increases.	May 18, 1931
285	" "	Acropolis, Structure #43, 3rd terrace, - "E" wall of stairway resting against wall of 4th terrace and on floor, which rests on loose fill. This floor was soft, but where protected, full of lime and small stones. (2 exposures)	" "
286	" "	Structure #43, Acropolis, 3rd terrace. Wall of 4th terrace to left, with loose fill underlying stairway in center. Unable to locate "W" wall of stairway on this terrace, which must have been in front of this fill. Color of 4th terrace wall changes about in line with stair wall on second terrace, and the wall falls away just "W" of it. - from "W".	May 19, 1931
287	" "	Acropolis, Structure #43, 3rd terrace. At "W" side of stairway, showing 4th terrace wall falling away to "W" of supposed stairway wall. The lowest course can be traced several meters to left. (2 exposures)	May 18, 1931
288	" "	Acropolis, Structure #43. Number is 6.61 M. above 2nd terrace floor, under stairway at center. The number rests on top of a good wall, battered, running out to sides and down to 3.00 above 2nd terrace; on this rests the rough wall rising to about 9.46 M (see center section) Pick handle - 45 Cm.	May 15, 1931

(over)

NO	PLACE	SUBJECT	DATE
289	FieGras Negras Guatemala	Acropolis, Structure #43. Terrace at 12.43 M. above 2nd terrace floor, just east of stairway. (6th terrace) Number rests on floor- vertical retaining wall of 7th terrace to right; excavation in foreground shows step-out and battered retaining wall, very rough, descending within the terrace (see sections). The stones behind number are the nearest approach to possible stair wall found. Pick handle - 45 Cm	May 20, 1931
290	" "	Acropolis, Structure #43, inner retaining wall of 6th terrace, east of "E" stairway line projected. View down trench, showing the battered retaining wall of preceding photograph, floor (about .40 Cm above pick handle) and vertical wall of 7th terrace (better masonry) above it, & set back .25 Cm. Pick handle - 45 Cm	" "
291	" "	Acropolis, Structure #43, 8th terrace, "W" side. Section showing loose stone fill covered by curved retaining wall lying on floor and against retaining wall of 9th terrace as support for stairs. The floor is 16.85 M. above 2nd terrace floor. Note top battered retaining wall of 7th terrace to right, loose fill behind it and under floor. Pick handle - 45 Cm	May 22, 1931
292	" "	Acropolis, Structure #43. Structures on highest floor (21.05 M above 2nd terrace floor), "S" side. At left, beyond large vertical wall, well made, broken through to show battered rough about 1.50 M behind ("N") of it, with loose fill between. Small pick rests on fill, in section. Number at junction of fill and battered wall. Small pick handle - 45 Cm	May 25, 1931
293	" "	Acropolis, Structure #43. "Sly" vertical wall on highest floor (21.05 above 2nd terrace floor) at center, looking down trench through remains of probable stairway. Note wall resting on floor, and this on loose fill. (Number is in the fill) Wall, bottom to top, about 1.50 M	May 25, 1931

NO	PLACE	SUBJECT	DATE
294	Piedras Negras Guatemala	Acropolis, Structure #43. "Sly" vertical wall on highest floor (21.05 above 2nd terrace floor), resting on floor and large stone fill. View down same trench as preceding photo- graph, further excavated. Pick handle - 45 Cm.	May 25, 1931
295	" "	Acropolis, Structure #43. Structures on highest floor (21.05 above 2nd terrace floor), "N" or rear side. View down trench through battered outer retaining wall here broken through (visible at left); Number is at base of remains of first inner wall, poor construction, rises about 1.25 behind it	May 26, 1931
296	" "	Acropolis, Structure #43 View of part of trench through highest floor)21.05 M. above 2nd terrace floor) and structures on it, from "SE", above "Sly" vertical wall. Note entire absence of slabs. The num- ber is at the floor level, here brok- en through. Pick is full size.	May 27, 1931
297	" "	Operation SE -1 General view of excavation "W" of burial No. 1. "N" passage to right, remains of walls to left of passage, foot stone of Burial No. 2 left back- ground. Upper stones of burial No. 1 Vault, partially removed, in left fore- ground. Passage floor is about -.97Cm level (Zero level was surface at vault of burial No. 1) Ruler lies on upper floor level (-.28 Cm), extended to 1.02M	April 16, 1931
298	" "	Operation SE - 1 General view of central upper wall and floor)floor at -.25 level, more or less). - from "SW"! Meter stick, extended to 1.02 lies across the head of burial No. 3, adult body, not yet un- countered. Note lowness, poor quality of walls. See plan.	April 20, 1931
299	" "	Operation SE-1 Burial No. 1 Vertical view of "N" end of grave be- fore clearing to bones. The fallen slab rests on the skull, "N" is to left. Meter stick - 62 Cm	April 8, 1931

NO	PLACE	SUBJECT	DATE
300	Piedras Negras, Guatemala	Burial No. 1 - Operation SE -1 Burial No. 1 - 2 vertical views of skeleton in position between -.90 and - 1.10 levels. Some bones were found much higher and removed, a few were uncovered on this general level later, more or less under those shown. No. 24 shows "N" end - Meter stick points front of skull, pelvis and long bones to left of number; note misc. bones to right of skull. No. 25 completes picture, to "S" end. Note long bones, pelvis. Two vertebrae were found in a "niche" under the corner stones at extreme upper left of photograph. N.B. Place films to read the numbers, with film numbers to left) and "north" end of vault is to right. - See large plate also.	April 10, 1931
301	" "	Operation SE - 1 Burial No. 1: Vault from "NE" after clearing to -1.15 M. floor. Meter stick and number on this floor. Note structural wall at left.	April 15, 1931
302	" "	Operation SE -1 Burial No. 1 ; Inside of "E" wall of vault, through break in "W" wall.	April 15, 1931
303	" "	Operation SE- 1 Burial No. 2: from "SE" after removal of all slabs except that covering the feet. Note the position of the head in angle of partially demolished walls. (See plan.)	April 16, 1931
304	" "	Operation SE -1 Burial No. 2 showing remnants of bones in position, foot-slab still in position. (See sketch)	April 17, 1931
305	" "	Operation SE -1 Burial No. 2 : foot of grave after removal of foot-slab, before clearing for bones. - from "NE". Note remains of roots.	" "
306	" "	Operation SE -1 Burial No. 2: "Sly" half (foot end) of grave after removal of all slabs and clearing remnants of bones, shown in position. The stones outlining the grave supported the slabs over the skeleton, which rested on a rough plaster floor here shown in remaining patches.	April 18, 1931

NO	PLACE	SUBJECT	DATE
307	Piedras Negras Guatemala	Operation SE - 1 Burial No. 2: Showing remnants of bone in position. (painted with whitewash) Head to "N" - left.	April 17, 1931
308	" "	Operation SE - 1 Burial No. 3 (double burial) "T" shaped grave of slabs, from the "S". Note rough broken thin slabs extending from foreground to broken but large worked slab, which extends to "N" under the floor and wall of upper structure in background; also line of slabs extending to right from the center of the above.	April 21, 1931
309	" "	Operation SE - 1 Burial No. 3: Covering slabs in position, from "W", after clearing large head slab at "N", which necessitated removing wall of upper structure above it. The line of slabs extending away from the camera, right center, covered the child burial. N.B. the number "38" should have been "37"	April 21, 1931
310	" "	Operation SE - 1 Burial No. 3: Showing bones of both skeletons in position. Note lines of stones outlin- ing the "T" shaped grave, which supported the slab covering, much fallen and dis- placed. The feet of the adult are toward the camera. Meter stick - 1.02M	April 25, 1931
311	" "	Operation SE - 1 Burial No. 3 Vertical view of child's skeleton in position with supporting stones at sides but slightly disturbed. Note how closely the body fits the cist. Foot and ankle bones destroyed by workman in digging trench from "E".	April 25, 1931
312	" "	Operation SE - 1 Burial No. 3 "Nly" half of adult skeleton in position: note fragmentary condition of bones. Compare with sketch.	April 25, 1931
313	" "	Acropolis, Great Stairway Fragment of Stela 43, fallen at base of stela, reused as part of retaining wall flanking stairway.	April 2, 1931
314	" "	Ball Court, South Group "Nly" stone marker or altar in position. Note remains of sculpture, broken edges of stone.	May 29, 1931

NO	PLACE	SUBJECT	DATE
315	Piedras Negras Guatemala	Ball Court, South Group Central altar or marker excavated to show its depth (48 Cm. with dia. of 38Cm.) gravel floor between structures; and line of inclined slabs forming lower part of "Ely" platform slope. The "altar" was originally one piece, the top splitting off, but in position when found.	June 1, 1931
316	" "	Ball Court, South Group "Sly" altar or marker, with gravel floor removed to underlying larger stones; showing full depth of altar altar (25 Cm., dia. at top 49 Cm.); "SWly" corner of "Wly" structure; Note here the double line of slabs at bottom of platform slope, the vertical "S" wall (left)	June 1, 1931
317	" "	Ball Court, South Group "Ely" part of "N" end of "W" structure-June 1, 1931 of Ball Court. Note inclined plane rising from Central floor to platform, and steeper inclined plane rising toward top of structure; vertical end wall; large slabs falling from second slope (right center). The foreground is surface as found, the original floor cleared and visible only at extreme left.	June 1, 1931
318	" "	Ball Court, South Group Piece of concrete from center of "W" structure platform; Set on edge and photographed at an angle - The surface in shadow is original surface of the platform, with uniformly small stones; surface in sunlight is a cross-section, with larger stones mixed with small ones below surface. This material quite hard and in excellent condition - about 20 Cm. thick.	June 1, 1931
319	" "	Ball Court, South Group "Wly structure", stairway on "Wly" side, &c; - Upper left corner, vertical wall which runs behind stairway, resting on fill to left, and crossing over plaster covered wall to right. This wall runs out at right angles, entirely below gravel floor. The line of stones extending to right from center are part of this structure, under the last stairway; other is older details right lower foreground. (see sketches and sections L.S.Jr)	June 1, 1931

(over)

NO	PLACE	SUBJECT	DATE
320	Piedras Negras Guatemala	Acropolis, Structure 3 Inner doorway, leading from "Sly" room to extreme Westerly and end room, later closed up. Note broken plain lintel, not "stepped", and failure of arch to fall or crack above the lintel. - from "NE" and above, opposite the ex- cavated doorway leading leading to Court 2. Note slab vault construction.	June 4, 1931
321	" "	Acropolis, Structure 3 "SWly" corner, from "NW". Note apron cornice, remains of vertical (?) wall above. Upper member of cornice broken off; end doorway in center, below; inner vaults at left center. (See #248)	June 4, 1931
322	" "	Acropolis, Structure 6 View down trench to medial wall, exposed by trench. Top of step in foreground is 1.15 above the floor of Structure 3 op- posite. Platform extends toward camera, about 2.00 M from step.	June 4, 1931
323	" "	Acropolis, Structure 6 "NE" corner, from "N. : Note masonry; cornice; the cornice slab was at the corner, and split off - note lack of large slabs in wall. See sketch for di- mensions.	June 2, 1931
324	" "	Acropolis, Structure 1 View through doorway No. 1 from "N" in Court 1; medial wall in background, "Nly" wall shows at left; note masonry, lack of slabs; 2nd battered step, faced with small slabs, with some plaster remaining. (See also Photograph No. 242)	June 1, 1931
325	" "	Shell objects sent to Guatemala	June 1931
326	" "	Flint objects sent to Guatemala	" "
327	" "	Jade objects sent to Guatemala	" "
328	" "	Obsidian specimens sent to Guatemala	" "
329	" "	Obsidian x objects from one large cache, E-1-97 Half sent to Guatemala	" "

330	Piedras Negras	Men excavating on Temple of three lintels June, 1931	"	"
	"	Jose Jimenez, Carpenter	"	"
332	"	Mr & Mrs Satterthwaite with monkey	"	"
333	Tenosique	Group near Landing	"	"
334	"	River Boat SIMBAD	"	"
335	"	" " "	"	"
336	"	Telegraph office	"	"
337	"	Francisco Villanueva in stern of cayuco	"	"
338	"	Entering gorge of Usumacinta River	"	"
339	"	Gorge of Usumacinta River	"	"
340	San Jose	Rapid, Usumacinta River	"	"
341	"	" " "	"	"
342	"	" " "	"	"
343	"	" " "	"	"
344	Tenosique	Seeing boat off	"	"
345	"	Last view of town Tenosique	"	"
346	Jomuta	View of Usumacinta River from pyramid	"	"
347	Piedras Negras	Lintel No. 7 (incomplete); found near southeast corner of Structure No. XXXIII (Morely-Ricketson Map) near fragment of Lintel No. 8, both apparently re-used as mere building material.	"	"
348	Jomuta	View of large pyramid	"	"
349	Jomuta	View of town from top of large pyramid	"	"
350	Jomuta	Distant view of large pyramid from river bank	"	"
351	Frontera	River front with barges	"	"

numbers made in ink
are our new numbers
for the negative file
BAC

P.N. 32-M-1-142 = Negs. 15863-
16004

15862
142
16004

15862
142
16004

IS Photograph
Catalogue,
(Field).

Phot. 1931

Nos. A-1 to A-15
1 to

Operation N 25, 1932

Lengths of Meter-stick Rules
at various extensions:

Lufkin No 052 ME (1939 lot).

Completely folded: .21 m. then, as it is progressively unfolded:

.353

.521

.687

.853

1.02

1.187

1.353

1.521

1.687

1.853

2.000

These are usually noted to the
decimeter in photo. notes.

Photos By Str. Nos. - all seasons.

Snow Houses:

J-17	32-173
O-4	32-184; 35-216; 36-221;
R-13	36-325
S-2	33-264
S-4	33-265; 34-148; 36-328
S-19	36-331

c 12

Checklist of Negatives,
Piedras Negras Inscriptions

A number of Maya monuments from Piedras Negras, Guatemala, were for a time in the University Museum where they could be photographed under ideal conditions. The following list is a selection of negatives which show hieroglyphic inscriptions with special clarity, and which may be useful to epigraphers as supplements to published photographs in Morley, S.G., "The Inscriptions of Peten." Most of them were made by artificial light; many negatives give two views of the same part of an inscription, with different lighting.

Prints may be ordered by number from The University Museum, University of Pennsylvania, at \$.75 (dollars) each.

<u>Neg. No.</u>		
19238	St. 12	Left side, upper part
19239	"	" lower "
19243	"	Right side, lower "
19226	"	Front (incised glyphs)
19227	"	" " "
19253	St. 13	Left side
19254	"	Right "
19243	"	Front (incised glyphs)
19244	"	" (")
19270	St. 14	Left side, upper part
19269	"	" lower "
19268	"	Right "
19259	"	Front (incised glyphs)
19260	"	" , upper part (constellation band)
19291	St. 40	Left side, upper part
19292	"	" "
19293	"	" "
19294	"	" , middle part
19295	"	" , lower part
19296	"	Right side, upper part
19297	"	" , middle part
19298	"	" , lower part
19299	"	" "
19276	"	Front, upper part (constellation band)
21137	L. 3	Front
21138	"	" (less contrast, some lighting)
19379	L. 12	Front, left part
19381	"	" , right "
19380	"	Front (entire)
19304	M.S.S. 16	Front, left part
19305	"	" "

* "left" and "right" are of observer facing the front of stone

NO	PLACE	SUBJECT	DATE
31- 1 15501	Yucatan	Gasoline railway cars used in taking tourists to Uxmal	Feb. 1931
2 15502	Uxmal, Yucatan	The nunnery quadrangle with ball court in the foreground. Taken from the house of the Governor	" "
3 15503	Uxmal, Yucatan	The House of the Doves	" "
4 15504	" "	House of the Doves in foreground, Nunnery quadrangle and House of the Magician in background	" "
5 15505	Usumacinta River Mexico	Flock of herons	" "
6 15506	Piedras Negras, Guatemala	View of camp, taken from Mexican side of Usumacinta River.	March 1931
6a	"	" " " (Double exposure, to be kept in case of injury to better negative)	" "
	<i>discarded</i>		
7 15507	"	General view of principal houses of camp	" "
8 15508	"	View down stream from large houses of camp. Leader's house in foreground	" "
9 15509	"	Party of S. G. Morley at camp. First row, left to right: Linton Satterthwaite, Jr. Mrs. T. Egan-Wyer, J. Alden Mason, Mrs. Satterthwaite, T. Egan-Wyer. Second row: Dr. S. G. Morley, Mrs. Morley, John Boles. Upper row: Dr. Rife, Mr. Rhoades, Carl Rupert.	" "
10 15510	"	Party of Dr. S. G. Morley leaving for Yaxchilan	" "
11 15511	"	View of west court showing from left to right, Altar 1, great staircase, stela 4 in 2 pieces and upper part of stela 5. On terrace part of stela 2, and above excavations of buildings on slope of acropolis.	" "
12&12a 15512-13	"	View of great stairway in west court (2 similar negatives)	" "

W. G. P. J.

NO	PLACE	SUBJECT	DATE
13 15514	Piedras Negras, Guatemala	Great staircase in west court	March 193
14 15515	Str J-1 "	View of west court showing Altar 1 in foreground, and stela 4,5,6,7, 8, on slope of terrace	" "
15 15516	W. Plaza "	Altar 1	" "
16 15517	Str. J-1 "	Stela 4 to 8 (St) 2 pieces of #4, face down to left. #5, face up, to left. #6, face up, in center #7, face down, to right #8, one piece at base of terrace and one at top.	" "
17 15518	Str. J-1 "	Stelae 1, 2, 3 and base of 4 after some excavation	" "
18 15519	" "	Cist in which stela #4 was in- terred with base of stela in place	" "
19 15520	" "	Cist in which stela #6 (?) was interred	" "
20 15521	" "	Top of base of stela 8 in ground showing glyph on side	" "
21 15522	Str. J-2 "	East room, structure #1, Acropolis	" "
22 15523	Str. K-5-151 "	Excavated interior of temple on top of pyramid	" "
23 15524	" K-5-151 "	Excavations of temple on top of pyramid 42 showing rear niche at right and front entrance at left	" "
24 15525	" "	Excavation in temple on top of pyramid 42, showing niche at left and central entrance at right	" "
25 "	" "	Niche in rear of temple on top of pyramid 42, showing stone in posi- tion.	" "
26 15526	" "	New lintel from central portal of temple on top of Pyramid 42 (Film should be printed backwards)	" "
27 15527	Str. P-17 "	Best preserved building. #26 after clearing	April 1931

NO	PLACE	SUBJECT	DATE
28 15528 St P-7	Piedras Negras Guatemala	Best preserved building, #26 after partial excavation	April 1931
29 15529	"	Best preserved building, #26 after excavation	" "
30 15530	"	Partly excavated broad room in best preserved building, #26-showing front and side walls, right front entrance, and front of central chamber with two niches in front wall.	" "
31 15531	"	Excavated room in best preserved building, #26, showing floor, front and side walls, front right entrance and medial division wall.	" "
32 15532	"	Arch in wall of best preserved building, #26, before excavation	" "
33 15533	"	Front of central chamber of best preserved building, #26, showing floor of broad front room, arch in wall, hole made by treasure-hunters, front wall of chamber with 2 niches, and small portal with trench leading to it.	" "
34 15534	"	Central chamber of best preserved building, #26, showing step up to rear room, hole made by treasure hunters, front wall with two niches, small door with trench leading into it after removal of sills in portal (Film reversed, and must be printed reversed)	" "
35 15535	"	Front wall of central chamber of best preserved building, #26, showing twin niches and front portal with trench leading to it, after removal of sills in portal.	" "
36 15536	"	View of camp from entering road, showing from left to right: well hole, men's shed, kitchen, guest house, men's kitchen, store, Inspector's house, garden.	" "
37 15537	"	View up river from camp, showing from left to right: Main house, Satterthwaite's house, Mason's house.	" "
38 15538 St O-13	"	Pyramid 27 with stela at base	" "
39 15539	"	Stelae at base of pyramid 27. Right to left: 13, 16, 17, 18, altar 5, 19, 14	" "

NO	PLACE	SUBJECT	DATE
40 15540	Piedras Negras Guatemala	Stelae at base of pyramid 6, showing, left to right stelae 32, 33 34, lintel 4, stone column, stelae 35, 36, 37	April 1931
41 15541	"	Stela 36	" "
42 15542	"	Stela 15, torso	" "
43 a & b 15543-4	"	Stela 14 (2 negatives, thin and opaque)	" "
44 15545	"	Grave #1	" "
45 a & b 15546-7	"	Interior of grave #1 (2 negatives, longer and shorter exposures)	" "
46 15548	"	Stela 13 from right side	" "
47 15549	"	Stela 13 from left side	" "
48 15550	"	Stela 16, from left (?) side, showing stela 13 in background	" "
49 15551	"	Stela 16, from right (?) side, showing stelae 17, 18 and altar 5 in background	" "
50 15552	"	Stela 17, from left (?) side, showing stela 18 and altar 5 in background	" "
51 15553	"	Stela 17 from right (?) side, showing stelae 13 and 16 in background	" "
52 15554	"	Stela 18, in 3 parts, and altar 5	" "
53 15555	"	Altar 4, right side and front	" "
54 15556	"	Altar 4, left side and rear	" "
55 15557	"	Altar 5 after partial excavation	" "
56 15558	"	Santo Domingo Garcia, Lacandon Indian	" "
57 15559	"	Lintel 3 from pyramid 27. Large right fragment	" "
58 15560	"	Lintel 3 from pyramid 27. Upper left fragment	" "
59 15561	"	Lintel 3 from Pyramid 27. Lower left fragment.	" "

NO	PLACE	SUBJECT	DATE
60	Piedras Negras Guatemala	Lintel 7, from pyramid 42	March 1931
61 a & b 15562-3	" " 0-13	Lintel 3 (Copied from composite photograph) (2 negatives)	April "
62 15564	" " Str 3-3	Stela 40, lower part	" "
63 15565	" " " "	Stela 40, upper part	" "
64 15566	" " Str 0-13	Stela 18 in 3 fragments	" "
65 15567	" " " "	Stela 19, right side	" "
66 15568	" " " "	Stela 19, left side	" "
67 15569	" " " "	Stela 42?	" "
68 15570	" " Str 3-1	Reused Stela 43	" "
69 15571	" " Str 0-13	2 lower parts of stela 12 in original position	" "
70 15572	" " Str 3-1	Base of stela 4 with line of in- cised glyphs	" "
71 15573	" " E.g. Plaza	Altar 3	" "
72 15574	" " " "	Altar 3	" "
73 15575	" " W. side Plaza	Altar 2 with excavations in back- ground	" "
74 15579	" " Str 0-13	Steps at base of pyramid 42 27	" "
75 15576	" " " "	Northwest side of staircase of pyramid 42 27	" "
76 15577	" " " "	Northwest edge of staircase of pyramid 42 27	" "
77 15578	" " " "	Platform and terrace walls of pyramid 42 near stela 12	" "
78 15580	" " " "	Road built near Cerro Tapexco	" "
79 15581	" " " "	Road built near Cerro Tapexco	" "
80 15582	" " " "	Cerro Tapexco, old trail	" "
81 15583	" " " "	Cerro Tapexco, new road	" "
82 15584	" " " "	New road at Cerro Tapexco	" "

15562
K-5-15

Str 0-13

out of place

NO	PLACE	SUBJECT	DATE
83 - 15585	Piedras Negras Guatemala	New road at Cerro Tapexco	April 1931
84 - 15586	" "	Camp at Mundo Nuevo Mr. and Mrs. Wyer and foreman	" "
85 - 15587	" "	Enrique Rivas, Foreman	" "
86 - 15588	Chable, Usumacinta River, Tabasco, Mexico	Church on Finca	" "
87 - 15589	Chable, Tabasco, Mexico	Group of Children	" "
88 - 15590	Chable, Usumacinta River, Tabasco, Mexico	Mr. and Mrs. Sattorthwaite in dug-out boat	" "
89 - 15591	" "	Launch "Consuelito"	" "
90 - 15592	Tonosique, Tabasco Mexico	"Jaguar" dancers at Carnaval	" "
91 - 15593	" "	" " "	" "
92 - 15594	" "	Dancers at Carnaval	" "
93 - 15595	" "	Three little girls dressed for carnival	" "
94 - 15596	" "	Launch of Expedition	" "
95 - 15597	" "	Loading pack mule	" "
96 - 15598	Piedras Negras	Midway Road Camp Santo Tomas	" "
97 - 15599	" "	Midway Road Camp Santo Tomas	Feb. "
98 - 15600	" "	Road Camp at Santo Tomas	" "
99 - 15601	" "	Commencing construction of Director's house at camp	March "
100 - 15602	" "	Erecting framework of Director's house	" "
101 - 15603	" "	Building framework for small house	" "
102 - 15604	" "	Camp from entering road	" "
103 - 15605	" "	Bodega or store; Clerk Balsells and Inspector Mendoza	" "

NO	PLACE	SUBJECT	DATE
104 - 15606	Piedras Negras Guatemala	End of Men's house	1931
105 - 15607	" "	Vegetable garden shortly after seeding	"
106 - 15608	" "	Garden and gardner	"
107 - 15609	" "	Men's kitchen with helper grinding corn	"
108 - 15610	" "	Hewing logs for boards to make crates	"
109 - 15611	" "	Alberto Perez, Tableboy	"
110 - 15612	" "	Santiago Mondoza, Inspector of Guatemala	"
111 - 15613	" "	Leaving in dug-out to photograph camp from Mexican side of river	"
112 15614	" "	Workmen digging on terrace of west court	"
113 15615	" "	Workmen digging	"
114 15616	" "	" "	"
115 ^{str} 15617	" "	Workmen digging on temple on top of pyramid 42 - ?	"
116 " 15618	" "	Hauling lintel 7 up to top of pyramid	"
✓ 117 ^{str} 15619	" "	Turning over altar 5 (XVIII)	"
118 ^{w.g.} 15620	" "	Altar 1	"
119 " 15621	" "	Excavation (w. group Ploza Trench).	"
120 ^{str} 15622	" "	Base of stela 4 in position, showing glyphs	"
121 ^{str.} 15623	" "	"Bases" in southern ball-court	"
122 ^{str.} 15624	" "	Arch through wall of standing building #26, showing step in doorway and excavations in rear room.	April "
123 " 15625	" "	Left rear room of standing building #26, through west door, showing altar	"
124 ^{str} 15626	" "	Left rear corner of pyramid of Temple of three lintels (27) showing terraces and retaining walls.	"
125 ^{str} 15627	" "	Stela 9 with base in place	"

Mons underlined

-8-
DATE
May 1931

NO	PLACE	SUBJECT	DATE
126 ^{Str} J-3	Piedras Negras Guatemala	Base of <u>stela 9</u> in place	May 1931
127 J-2	" "	Structure #1, lower court, Acropolis after excavation. Rear chamber (Room 2)	April "
128 "	" "	Structure #1, lower court, Acropolis Front chamber, showing base of pillar	" "
129 "	" "	Northwest side of lower court, Acropolis, from structure #1	" "
130 J-9	" "	Structure #3, Middle court, Acropolis	" "
131 J-22 + J-21	" "	Junction of structure #7, Middle Court, with southeast structure of Upper court, Acropolis. ^{J-22 (right)} Central temple in background _{J-21}	" "
132 J-23	" "	Central temple, Acropolis, showing stairway in foreground	May "
133 J-23	" "	Central temple, Acropolis Northwest side	" "
134 -	" "	Mrs. Wyer, Mrs. Satterthwaite and Monkey	May 1931
135 -	" "	Mrs. Satterthwaite and Monkey	" "
136 -	" "	Sawing up logs for planks for packing boxes	" "
137	" "	Boxing part of stela #12 on pyramid	" "
138	" "	Excavating under altar #1	" "
139 J-3	" "	<u>Lintel #5</u>	" "
140 S 7P	" "	<u>Lintel #3</u>	" "
141 W. 4. P. 1230	" "	<u>Altar #2</u>	" "
142	" "	One of <u>supports</u> of Altar #2	" "
143	" "	One of <u>supports</u> of Altar #2	" "
144	" "	One of <u>supports</u> of Altar #2	" "
145	" "	One of <u>supports</u> of Altar #2	" "
146 J-3	" "	Base of <u>Stela #9</u> , front view	" "
147 "	" "	Side of <u>Stela #9</u> showing glyphs	" "

Central Temple

Mons. underlined

NO	PLACE	SUBJECT	DATE
148 <i>I-3</i> 15650	Piedras Negras Guatemala	Side of base of stela #9 <u>still</u> in position, showing glyphs	May 1931
149 <i>I-3</i> 15651	" "	Steps leading up from terrace of Stela #9	" "
150 " 15652	" "	Stairway leading up from terrace of Stela #9	" "
151 <i>O-13</i> 15653	" "	Details of masonry on pyramid #27, at corner of terrace retaining wall and right edge of staircase	" "
152 <i>O-13</i> 15654	" "	Terrace of pyramid #27, showing steps	" "
153 <i>O-13</i> 15655	" "	Upper Terrace of Pyramid #27, show- ing steps	" "
154 <i>O-13</i> 15656	" "	Upper terrace of pyramid #27, show- ing steps	" "
155 <i>O-13</i> 15657	" "	Upper terrace of pyramid #27 show- ing retaining wall, steps of stair- case built against it, and stela <u>#15</u> in background.	" "
156 <i>w.g. Plaza</i> 15658	" "	Moving <u>Altar #1</u>	" "
157 15659	" "	Jacking up <u>altar #2</u> preparatory to removing supports	" "
158 158 15660	" "	Moving Stelae; <u>side of #14</u> (?)	" "
159 15661	" "	Boxing stelae	" "
160 <i>2nd Plaza</i> 15662	" "	Boxing stelae; top of #12 in fore- ground, body of #14 in background	" "
161 " 15663	" "	Lowering box containing part of <u>Stela #12</u> down from pyramid	" "
162 " 15664	" "	Lowering part of <u>stela #12</u> down from top of pyramid	" "

Moments
in red
in red.

NO	PLACE	SUBJECT	DATE
163 - 15665	Piedras Negras Guatemala	Usunacinta River near rapid at San Jose	May 1931
164 - 15666	" "	Usunacinta River near rapids at San Jose	" "
165 - 15667	" "	Usunacinta River near rapids at San Jose	" "
166 - 15668	" "	Road near camp at Hondo Nuevo, show- ing sign of volcano to Morley's party.	" "
167 - 15669	" "	Sawing up logs for boards for pack- ing.	" "
168 15670	" " W. G. P. P. G. A.	Moving <u>Altar #1</u>	" "
169 15671	" "	Preparing to take off top of <u>Altar #2</u>	" "
170 15672	" "	Preparing to take off top of <u>Altar #2</u>	" "
171 15673	" "	Top of <u>Altar #2</u> taken off.	" "
172 15674	" " E. G. P. P. G. A.	Preparing to move <u>Stela #14</u>	" "
173 15675	" "	Jacking up <u>stela 14</u>	" "
174 15676	" "	Preparing to move lower part of <u>stela 12.</u>	" "
175 15677	" "	Lowering part of <u>stela 12</u> from pyramid.	" "
176 15678	" "	Preparing to load upper part of <u>stela 12</u>	" "
177 15679	" "	Boxing lower part of <u>stela 12</u> on pyramid 27	" "
178 15680	" "	Boxing lower part of <u>stela 12</u> on pyramid 27	" "
179 - 15681	" "	Men working on road (?)	" "
180 - 15682	" "	Women and children of camp	" "
181 15683	" "	Anita Lopez, Washwoman	" "
182 15684	" " O-13	Placing protecting covering over stela 15	" "
183 - 15685	" "	Alfredo Cole, Cook	" "
184 - 15686	" "	Men sawing up log for planks for boxes	" "

Ref. to mans.
underlined

-11-
DATE

NO	PLACE	SUBJECT	DATE
185 15687	Piedras Negras Guatemala	Road at top of steep grade	May 1931
186 15688	" "	Ox team hauling empty wagon up slope to be loaded	7 "
187 15689	" "	Men repairing road	" "
188 15690	" "	Ox team hauling empty wagon up steep slope to be loaded	" "
189 0-13 15691	" "	Terraces and buttresses in front of lower front rooms, pyramid 27	" "
190 0-13 15692	" "	Buttresses and walls of lower front rooms, pyramid 27	" "
191 0-13 15693	" "	Buttresses and walls of lower front rooms, pyramid 27	" "
192 0-13 15694	" "	Walls of interior of rear right room, pyramid 27 (left of building) - checked with 1936 photo.	" "
193 0-13 15695	" "	Rear Room, pyramid 27	" "
194 0-13 15696	" "	General view, pyramid 27, after partial excavation	" "
195 15697	" "	Doorway between front and back rooms, pyramid 27	" "
196 P-7 15698	" "	Flue or drain in right rear room, building 26	" "
197 ^{Eqv} _{Plaza} 15699	" "	Loading two boxed parts of stela 12 on wagon	" "
198 15700	" "	Loading box containing part of stela 12 on wagon	" "
199 15701	" "	Letting wagon with load of two boxed parts of stela 12 down steep slope	" "
200 ^{S. q. p.} _{R-5} 15702	" "	Raising <u>stela #36</u> preparatory to boxing it.	" "
201 0-12 15703	" "	Boxing <u>stela #36</u>	" "
202 0-12 15704	" "	Pyramid #25, above <u>stela #22</u>	" "
203 R-11-b 15705	" "	Stone slabs and cement on sides of southern ball-court	" "
204 R-11-a 15706	" "	Stone slabs, one sculptured, and cement on sides of southern ball-court	" "

May 1931

NO	PLACE	SUBJECT		
205 15707	Piedras Negras R-11-a Guatemala	Stone slabs and cement on sides of southern ball-court; altar or base in center of court.		
206 15708	R-11-a "	Outer stairs to southern ball-court	"	"
207 15709	I-3 "	<u>Lintel 5</u>	"	"
208 15710	I-1 "	Cache beneath <u>stela 6</u> , W-3-5	"	"
209 15711	K-57 (1st) "	Cache found on pyramid 42, probably from under <u>stela 38</u> . W-5-5 and 6	"	"
210 15712	W-4/b Plaza "	Cache found beneath <u>altar #1</u> . W-1-40	"#	"
211 15713	E-4/b Plaza "	Cache beneath <u>altar 5</u> ; E-1-4 and 5	"	"
212 15714	O-13 "	Cache in olla beneath stairs of temple 27, E-1-10.	"	"
213 15715	O-13 "	Cache within olla beneath and behind steps of temple 27, E-1-11.	"	"
214 15716	O-13 "	31 chipped flint ceremonial objects found together in vestibule of temple on pyramid #27. Left half to Guatemala; right half to Philadelphia.	"	"
215 15717	I-2 "	Lacandon incensers selected for sending to Guatemala. Whole vessels W-2-13, W-2-11; head W-2-14.	"	"
216 15718	2 "	Three whole vessels of pottery, which contained caches of ceremonial objects; cover of one in center. Sent to Guatemala	"	"
217 15719	O-13 "	Stucco fragments from temple 27, E-1-?; selected for sending to Guatemala	"	"
218 15720	O-13 "	Stucco fragments from temple #27, many of them showing color. Sent to Guatemala	"	"
219 15721	O-13 + J-3 + J-23 "	Fragments of stucco ornament selected to send to Guatemala. 2 upper rows E-1-7, from temple 27. 8 and 9, lower left, temple above stela 9; W-4-10, from temple 27; 11 probably same. 12. W-4-8, from central temple, acropolis	"	"
220 15722	J-23 "	Fragments of stucco from central temple of acropolis, W-6-1; selected to send to Guatemala	"	"

NO	PLACE	SUBJECT	
221 15723	Piedras Negras Guatemala	stone objects and fragments of stucco sent to Guatemala.	May 1931
222 15724	0-13 " "	Group of 9 flint knives and celts selected to be sent to Guatemala. (E-2-10, E-1-6 (4)), W-4-10 (2), W-4-4, W-4-10.)	" "
223 15726	0-18 " " +V-1-12	Fragments of two small stone lintels with carving. Sent to Guatemala <i>Left, Lintel 9, right Lintel 10.</i>	" "
224 15727	4 " "	Fragments of pottery figurines. Sent to Guatemala.	" "
225 15728	? " "	Fragments of pottery figures sent to Guatemala (<i>in cence ladel handle</i>)	" "
226 15729	2 " "	Sherds of painted pottery, sent to Guatemala	" "
227 15730	Palenque, Chiapas, Mexico	Yffigy pot; ladel; whistle; property of Don Manuel Cabral, Palenque, Chiapas, Mex. Said to come from the banks of the stream there. They could be purchased cheaply.	Feb. 1931
228 15731	Piedras Negras Guatemala <i>with plaza</i>	West Group Plaza, trench between Altar 1 and monumental stairway. (stairway to left, <u>Altar</u> to right, do not show.)	Mar. 12, 1931 31
229 15732-3	J-1 " "	Cylindrical stone at base of <u>Stela</u> <u>#8</u> , in position. Supporting stick is left of stone in picture. (2 exposures)	Mar. 16, 1931
230 15734	J-2 " "	Structure #1, Acropolis "Room A", "SW" corner from "N" wall before excavation. Debris is about 1.50M. above floor.	Mar. 14, 1931
231 15735	J-2 " "	Acropolis, Structure 1, "Room A" looking "E" from "N.W." corner, before excavation. Debris between 1.50 M. and 2.00 M. above floor. (2 exposures)	Mar. 14, 1931
232 15736	J-2 " "	Acropolis, Structure #1, "Room A", "W" end looking "E"; doorway into Court #1 at right.	Mar. 14, 1931

NO	PLACE	SUBJECT	Date
233 15737	Piedras Negras Guatemala	Acropolis, Structure #1, "Room A", "W" end from floor to "E". Section of debris remains in the "NW" corner. Doorway to plaza to right of meter stick. (Vertical view - see next number for horizontal)	Mar. 18, 1931
234 15738	"	Acropolis, Structure #1, "Room A", "W" end from floor to "E". Section of debris remains in "NW" corner. Doorway to right, medial wall to left, meter stick rests on floor. (Horizontal view - see preceding number of vertical)	Mar. 18, 1931
235 15739	"	Acropolis, Structure #1, "Room A", floor from doorway #1, after break- ing through. Note floors and wall resting on concrete layer which rests on large loose fill of stone.	Mar. 19, 1931
236 15740	"	"Structure 1", Lower Court, Acropolis- rear corridor, west end, showing floor constructure and loose fill foundation.	Mar. 19, 1931
237 15741	"	"Structure 1", Lower Court, Acropolis- "Room D" mostly excavated, showing three Lacandone incensers in position. Sherds of fourth, left foreground, of fifth front of No.	April 28, 1931
238 15742	"	"Structure 1", acropolis, "Room D", mostly excavated, showing three com- plete Lacandone incensers in position, close-up.	April 28, 1931
239 15743	"	Acropolis, Structure #1, Doorway #15. Note set-back step, plaster floor to rear of step; also plaster floor in front of step, running out around pil- lar to right.	May 26, 1931
240 15744	"	Acropolis, Structure #1. Platform running in front of "S" facade at top of stairway. Looking "NE"; pillar "E" of Doorway #15 in background. The cleared area of platform is in front of Doorway #14 and the pillar to "E" of it. The rise above platform in middle background is merely debris not entirely cleared. (2 exposures)	May 26, 1931

Str I
Str II
Acrop. gen.
Str III

NO	PLACE	SUBJECT	Date
241 15745	Piedras Negras Guatemala	Acropolis, Structure #1, Doorway #5. The lower stones are apparently flush with plaza (court) floor and do not occur except as shown. View from "NW", in Court #1. The step is about .30cm high.	May 26, 1931
242 15746	" "	Acropolis, Structure #1, Doorway #1, from "NE" in Court #1. Note remnants of plaster on the lower and battered slab "step", with horizontal slabs in front flush with court floor. This construction runs "W" beyond the doorway, but not "E".	May 26, 1931
243 15747	Room 1 " "	Acropolis, Structure #2, Niche in rear wall above central stairway from Court #1. Showing "W" side of niche only. Note slab masonry; the large slab underlying the offset is 90 Cm. long, .085 thick. The opposite slab, not shown, which was cleared, measures 1.23 M. by 70 Cm. by .07 cm. Above this structure the masonry rises to platform fronting structure #3 above.	May 26, 1931
244 15748	" "	Acropolis, "W" terrace above Court #1: Remnant of cornice of structure fronting this terrace, looking "W", near junction with pyramid of Stelae 9 to 11. The fallen wall gives a cross-section. The line of the apron is plaster and thin slabs.	May 27, 1931
245 15749	" "	Middle Court, Acropolis, Wly. side of "Structure 3", from Ely. end of court.	April 3, 1931
246 15750-1	" " "W"	Middle Court, Acropolis, Wly. side of "Structure 3", from 4Ms. up the Wly. side of middle Court, showing excavated doorway; ruin of wall by falling tree; method of disposing of dirt. (2 films, same view)	" "
247 15752	" "	Acropolis, Structure #3, "N" room next to "W" end room. Showing plain linteled doorway, with offset lintel, slab masonry above.	May 26, 1931

See also #329

NO	PLACE	SUBJECT	DATE
248 J-9 15753-4	Piedras Negras Guatemala	Acropolis, Structure #3 broken cornice on "W" end, from "N" in doorway. The slabs of the apron are set in plaster and unquestionably in position. Note remnants of vertical wall above. The latter are rather loose and may have been battered - no mortar remains in view. (+ see)	May 26, 1931
249 J-9 15755	" "	Acropolis, Structure #3. Excavated doorway, fronting Court #2, "N" room next to "W" end room. Note bonding of corner of wall to left; pillar to right; Plaster remaining on medial wall at back, spring of arch; plaster floor; "step" fronting building; large loose stone fill foundation. The break in the doorway was made intentionally. See section of this structure at this point.	May 26, 1931
250 J-12 15756	" "	Middle Court, Acropolis, SEly corner, showing broken slab, with partially completed incised glyphs reused in step, engraved face up (in front of number) (S+5)	April 27, 1931
251 J-9 15757	" "	Middle Court, Acropolis, Ely. end of "structure 3", showing corner of platform. The second apparent step is all that remains of Nly and Ely walls, falling east, but supported by unexcavated debris. (to right of number)	April 27, 1931
252 J-21 + J-22 15758	" "	Middle Court, Acropolis; junction of Ely wall of Ely structure of upper court, with upper structure of middle court (i.e. below Central Temple) Showing different cornice levels, traces of apron cornices, fault line in masonry (corrected once) larger stones at left, probably for doorway. From east, slightly below center of wall. (See larger and better plate)	April 27, 1931 J-21 J-22
253 J-21 15759	" "	Middle Court, N. W. ly corner; passage into or through Ely. structure of Upper Court; half arch of upper Nly. structure of middle court to right. Showing offset, slab construction of arch. - from east.	April 27, 1931

NO	PLACE	SUBJECT	Date
254 533 15760	Piedras Negras Guatemala	Above Middle Court, Acropolis, Lower steps, terrace wall, below Central Temple, before excavation. - from SW (questionable identification of above)	April 1931
255 15761-2	"	Acropolis, Central Temple, "N" facade "S" and central doorways. Note "Step" running length of temple and platform below it; fair masonry. The doorways not excava- ted, debris left in section. (2 exposures)	April 29, 1931
256 15763	"	Acropolis, Central temple, "N" wall between "W" and central doorways, to show masonry.	" "
257 15764	"	Acropolis, Central Temple "NW" cor- ner to show masonry, from "N". The numbers in this and the follow- ing picture are at the same level.	" "
258 15765	"	Acropolis, Central Temple "NW" cor- ner from "W", to show masonry. The number is at the same level as in preceding picture from "N".	" "
259 15766	"	Acropolis, Central Temple. Engra- ved animal (deer ?) on slab from debris in front of "NE" doorway, which has fallen. Probably re-used as a wall or roofing stone.	April 30, 1931
260 15767	"	Acropolis, Structure #43 (Pyramid of Stelae 9, 10, 11, & 40) Clear- ing 2nd terrace, looking "E". Note stela 9 and base, platform behind it. Stairway, not yet uncovered, be- gins 2.00M to left ("behind") the stela base. The inner part of this terrace is floored with very hard con- crete.	May 6, 1931
261 15768	"	Structure #43, Acropolis. Lintel #5, showing method of setting up for photography.	May 19, 1931
262 15769	"	Acropolis, Structure #43. 2 halves of Stela 40, showing method of protec- tion during excavation above.	May 15, 1931
263 15770	"	Acropolis, Structure #43, 2nd terrace, Detail of stela 9 base showing foot of standing and another seated figure. Note sandle.	May 8, 1931

Central Temple (54 J-23)

NO	PLACE	SUBJECT	DATE
264 53 15771	Piedras Negras Guatemala	Acropolis, structure #43, 2nd terrace, Stela 9 base still in position showing feet and bottom of garment of standing figure, feet of seated figure.	May 8, 1931
265 5-3 15772	" "	Acropolis, structure #43 Stela 9 from rear, showing base in position, raised platform at rear, here broken through. Meter stick opened to 1.02 M	May 6, 1931
266 1/ 15773	" "	Acropolis, structure #43 2nd terrace, Stela 9 base showing loose stone fill which entirely surrounded stela within the cist. There was no rear wall of the cist. View from "SE". Meter stick extended to 82cm. The fill, lower and farther "W", not showing, is right against the stela base.	May 5, 1931
267 1/ 15774	" "	Acropolis, structure #43 Stela 9 base, part of supporting fill, cylindrical stone at "SE" corner all in position. An incenser occupied the position of the number in the picture. The glyphs at the right are on the "E" side of the stela. Cylindrical stone and incenser rested on an earth-and-small stone floor of the cist.	May 5, 1931
268 1/ 15775	" "	Acropolis, structure #43 2nd terrace, Stela 9 base, cists and cylindrical stone at "SE" corner. The "S" and "E" walls of the cist are less than a right angle. - from "SE" and above.	May 6, 1931
269 1/ 15776	" "	Acropolis, structure #43 2nd terrace, "E" of Stela 9, from "SE", showing partially excavated older terrace wall (Meter stick, extended to 1.42 M rests against it). Note floor behind this old wall, which is off a very hard concrete only 10 cm. thick, more or less, yet impossible to break through with pick in many places; behind the floor the first step of pyramid stairway, xtak with 22 cm. stick resting against it.	May 8, 1931
270 1/ 15777	" "	Acropolis, structure #43 2nd terrace, "W" end of stairway, showing remains of balustrade and platform or low pillar extending beyond. Meter stick, opened to 22 cm. is on the 3rd step, the left end against the probable inside edge of balustrade.	May 13, 1931

NO	PLACE	SUBJECT	DATE
271 53 15778	Piedras Negras Guatemala	Acropolis, Structure #43 2nd terrace, stairway at "W" end, showing details of remnant of balustrade, from "R", a little "S". Meter stick, extended to 22 Cm. rests on stones of balustrade at right angle to steps; pencils on 2nd & 3rd steps point to lower stones of balustrade which are undoubtedly in position.	May 13, 1931
272 // 15779	" "	Acropolis, structure #43, 2nd terrace. Showing stairway from "W". Meter stick, extended to 22 Cm. rests on low platform or remains of pillar to west of lowest step. Note projecting stones of balustrade, good condition of first and second steps.	" "
273 // 15780	" "	Acropolis, Structure #43, 2nd terrace. Stairway at center; note large quadrangular stones resting on small slabs; Meter stick extended to 62 Cm. rests on concrete floor; Note plaster on 1st step, left, pot-herd in floor nearby.	May 11, 1931
274 // 15781	" "	Acropolis, 2nd Terrace, structure #43. Stairway at center after excavation to show supporting battered wall behind. Meter stick extended to 1.02 M., number at lower edge of lowest step. Earth and stone fill between wall and steps.	May 12, 1931
275 // 15782	" "	Acropolis, Structure #43, 2nd terrace. Stairway at center excavated to show much ruined remains of older stairway beneath. The second step was fallen or pulled out in digging; the first still firm and in good condition (lower foreground) was the base of the wall shown in preceding photograph; final stairway partially visible at left; Meter stick extended to 1.00M	May 12, 1931
276 // 15783	" "	Acropolis, Structure #43, 2nd terrace. Stairway at center, excavated to show loose stone fill under earlier stairway.	May 13, 1931

(over)

NO	PLACE	SUBJECT	Date
277 33 15784	Piedras Negras Guatemala	Acropolis, Structure #43, 2nd terrace. Lower rear corner of "E" wall of stairway, wall of 3rd terrace broken through to show stair wall resting on floor, terrace wall running below it. (the latter runs behind the stair wall.) Dark earth under the floor contained many sherds. From "SE". Meter stick extended to 22 Cm. rests on limestone, probably red rock.	May 11, 1931
278 15785	" "	Acropolis, Structure #43, 2nd terrace. Same subject as preceding photograph, closer, and after a little more clearing, especially under the stair wall. Meter stick extended to 62 Cm.	May 12, 1931
279 15786	" "	Acropolis, Structure #43, 2nd Terrace. "W" wall of stairway, from "SW", resting against wall of 3rd terrace. The later rests on sterile red soil and lime concretion running into bed rock; the stairway wall on concrete floor, as at "E" side. Note that terrace wall is only slightly lower at bottom but runs behind stair wall as on "E" side.	May 13, 1931
280 15787	" "	Structure #43, Acropolis, 2nd terrace. Rear corner of "W" stairway wall and 3rd terrace wall. Same subject as preceding photograph, closer. Meter stick extended to 22 Cm.	May 14, 1931
281 15788	" "	Acropolis, Structure #43, 2nd terrace. "W" wall of stairway, wall of 3rd terrace - same subject as preceding photograph, higher up, with later fill below. Large stone at bottom just fell from stairway probably part of balustrade; note another large one, still in position. Handle of hand-pick is .45 Cm. long.	May 16, 1931
282 15789-90	" "	Acropolis, Structure #43, 2nd terrace. Cist of stela 11, showing cylindrical stone in position found, against remains of front wall of cist. Stick - 1.02M. (2 exposures, both poor)	May 12, 1931

(over)

NO	PLACE	SUBJECT	DATE
283 15791	Piedras Negras Guatemala	Acropolis, Structure #43. View down trench against wall of 4th terrace, just east of stairway. Note how wall falls away at higher levels. This wall passes behind stair wall to left, not yet reached.	May 15, 1931
284 15792	" "	Acropolis, Structure #43, 4th terrace wall, east of and over stairway to left (same subject as preceding photograph, after further excavation. Note falling of wall as distance from center (left) increases.	May 18, 1931
285 15793-4	" "	Acropolis, Structure #43, 3rd terrace, - "E" wall of stairway resting against wall of 4th terrace and on floor, which rests on loose fill. This floor was soft, but where protected, full of lime and small stones. (2 exposures)	" "
286 15795	" "	Structure #43, Acropolis, 3rd terrace. Wall of 4th terrace to left, with loose fill underlying stairway in center. Unable to locate "W" wall of stairway on this terrace, which must have been in front of this fill. Color of 4th terrace wall changes about in line with stair wall on second terrace, and the wall falls away just "W" of it. - from "W".	May 19, 1931
287 15796-7	" "	Acropolis, Structure #43, 3rd terrace. At "W" side of stairway, showing 4th terrace wall falling away to "W" of supposed stairway wall. The lowest course can be traced several meters to left. (2 exposures)	May 18, 1931
288 15798	" "	Acropolis, Structure #43. Number is 6.61 M. above 2nd terrace floor, under stairway at center. The number rests on top of a good wall, battered, running out to sides and down to 3.00 above 2nd terrace; on this rests the rough wall rising to about 9.46 M (see center section) Pick handle - 45 Cm.	May 15, 1931

(over)

NO	PLACE	SUBJECT	DATE
289	Piedras Negras Guatemala	Acropolis, Structure #43. Terrace at 12.43 M. above 2nd terrace floor, just east of stairway. (6th terrace) Number rests on floor- vertical retaining wall of 7th terrace to right; excavation in foreground shows step-out and battered retaining wall, very rough, descending within the terrace (see sections). The stones behind number are the nearest approach to possible stair wall found. Pick handle - 45 Cm	May 20, 1931
290	" "	Acropolis, Structure #43, inner retaining wall of 6th terrace, east of "E" stairway line projected. View down trench, showing the battered retaining wall of preceding photograph, floor (about .40 Cm above pick handle) and vertical wall of 7th terrace (better masonry) above it, & set back .25 Cm. Pick handle - 45 Cm	" "
291	" "	Acropolis, Structure #43, 8th terrace, "W" side. Section showing loose stone fill covered by curved retaining wall lying on floor and against retaining wall of 9th terrace as support for stairs. The floor is 16.85 M. above 2nd terrace floor. Note top battered retaining wall of 7th terrace to right, loose fill behind it and under floor. Pick handle - 45 Cm	May 22, 1931
292	" "	Acropolis, structure #43. structures on highest floor (21.05 M above 2nd terrace floor), "S" side. At left, beyond large vertical wall, well made, broken through to show battered rough about 1.50 M behind ("N") of it, with loose fill between. Small pick rests on fill, in section. Number at junction of fill and battered wall. Small pick handle - 45 Cm	May 25, 1931
293	" "	Acropolis, Structure #43. "Sly" vertical wall on highest floor (21.05 above 2nd terrace floor) at center, looking down trench through remains of probable stairway. Note wall resting on floor, and this on loose fill. (Number is in the fill) Wall, bottom to top, about 1.50 M	May 25, 1931

33

15799

15800

15801

15802

15803

NO	PLACE	SUBJECT	DATE
294	Piedras Negras Guatemala	Acropolis, Structure #43. "Sly" vertical wall on highest floor (21.05 above 2nd terrace floor), resting on floor and large stone fill. View down same trench as preceding photograph, further excavated. Pick handle - 45 Cm.	May 25, 1931
15804			
295	" "	Acropolis, Structure #43. Structures on highest floor (21.05 above 2nd terrace floor), "N" or rear side. View down trench through battered outer retaining wall here broken through (visible at left); Number is at base of remains of first inner wall, poor construction, rises about 1.25 behind it	May 26, 1931
15805			
296	" "	Acropolis, structure #43 View of part of trench through highest floor (21.05 M. above 2nd terrace floor) and structures on it, from "SE", above "Sly" vertical wall. Note entire absence of slabs. The number is at the floor level, here broken through. Pick is full size.	May 27, 1931
15806			
297	" "	Operation SE -1 General view of excavation "W" of burial No. 1. "N" passage to right, remains of walls to left of passage, foot stone of Burial No. 2 left background. Upper stones of burial No. 1 Vault, partially removed, in left foreground. Passage floor is about -.97cm level (zero level was surface at vault of burial No. 1) Ruler lies on upper floor level (-.28 Cm), extended to 1.02M	April 16, 1931
15807			
298	" "	Operation SE - 1 General view of central upper wall and floor (floor at -.25 level, more or less). - from "SW" Meter stick, extended to 1.02 lies across the head of burial No. 3, adult body, not yet uncountered. Note lowness, poor quality of walls. See plan.	April 20, 1931
15808			
299	" "	Operation SE-1 Burial No. 1 Vertical view of "N" end of grave before clearing to bones. The fallen slab rests on the skull, "N" is to left. Meter stick - 62 Cm	April 8, 1931
15809			

NO	PLACE	SUBJECT	DATE
300	Piedras Negras, Guatemala	Burial No. 1 - Operation SE -1 Burial No. 1 - 2 vertical views of skeleton in position between -.90 and -1.10 levels. Some bones were found much higher and removed, a few were uncovered on this general level later, more or less under those shown. No. 24 shows "N" end - Meter stick points front of skull, pelvis and long bones to left of number; note misc. bones to right of skull. No. 25 completes picture, to "S" end. Note long bones, pelvis. Two vertebrae were found in a "niche" under the corner stones at extreme upper left of photograph. N.B. Place films to read the numbers, with film numbers to left) and "north" end of vault is to right. - See large plate also.	April 10, 1931
15810-11 ✓1			
301	" "	Operation SE - 1 Burial No. 1; Vault from "NE" after clearing to -1.15 N. floor. Meter stick and number on this floor. Note structural wall at left.	April 15, 1931
15812			
302	" "	Operation SE -1 Burial No. 1; Inside of "E" wall of vault, through break in "W" wall.	April 15, 1931
15813			
303	" "	Operation SE- 1 Burial No. 2; from "SE" after removal of all slabs except that covering the feet. Note the position of the head in angle, partially demolished walls. (See plan.)	April 16, 1931
15814			
304	" "	Operation SE -1 Burial No. 2 showing remnants of bones in position, foot-slab still in position. (See sketch)	April 17, 1931
15815			
305	" "	Operation SE -1 Burial No. 2; foot of grave after removal of foot-slab, before clearing for bones. - from "NE". Note remains of roots.	" "
15816			
306	" "	Operation SE -1 Burial No. 2; "Sly" half (foot end) of grave after removal of all slabs and clearing remnants of bones, shown in position. The stones outlining the grave supported the slabs over the skeleton, which rested on a rough plaster floor here shown in remaining patches.	April 18, 1931
15817			

NO	PLACE	SUBJECT	DATE
307 ✓-1 15818	Piedras Negras Guatemala	Operation SE - 1 Burial No. 2: showing remnants of bone in position. (painted with whitewash) Head to "N" - left.	April 17, 1931
308 15819	" "	Operation SE - 1 Burial No. 3 (double burial) "T" shaped grave of slabs, from the "S". Note rough broken thin slabs extending from foreground to broken but large worked slab, which extends to "N" under the floor and wall of upper structure in background; also line of slabs extending to right from the center of the above.	April 21, 1931
309 15820	" "	Operation SE - 1 Burial No. 3: Covering slabs in position, from "W", after clearing large head slab at "N", which necessitated removing wall of upper structure above it. The line of slabs extending away from the camera, right center, covered the child burial. H.B. the number "38" should have been "37"	April 21, 1931
310 15821	" "	Operation SE - 1 Burial No. 3: Showing bones of both skeletons in position. Note lines of stones outlin- ing the "T" shaped grave, which supported the slab covering, much fallen and dis- placed. The feet of the adult are toward the camera. Meter stick - 1.02M	April 25, 1931
311 15822	" "	Operation SE - 1 Burial No. 3 Vertical view of child's skeleton in position with supporting stones at sides but slightly disturbed. Note how closely the body fits the cist. Foot and ankle bones destroyed by workman in digging trench from "E".	April 25, 1931
312 15823	" "	Operation SE - 1 Burial No. 3 "Nly" half of adult skeleton in position: note fragmentary condition of bones. Compare with sketch.	April 25, 1931
313 5-1 15824	" "	Acropolis, Great Stairway Fragment of Stela 43, fallen at base of stela, reused as part of retaining wall flanking stairway.	April 2, 1931
314 R-11 15862	" "	Ball Court, South Group "Nly" stone marker or altar in position. Note remains of sculpture, broken edges of stone.	May 29, 1931

NO	PLACE	SUBJECT	DATE
315	Piedras Negras Guatemala	Ball Court, South Group Central altar or marker excavated to show its depth (48 Cm. with dia. of 38Cm.) gravel floor between structures; and line of inclined slabs forming lower part of "Ely" platform slope. The "altar" was originally one piece, the top splitting off, but in position when found.	June 1, 1931
15857	R-11		
316	" "	Ball Court, South Group "Sly" altar or marker, with gravel floor removed to underlying larger stones; showing full depth of altar altar (25 Cm., dia. at top 49 Cm.); "swly" corner of "Wly" structure; Note here the double line of slabs at bottom of platform slope, the vertical "s" wall (left)	June 1, 1931
15858			
317	" "	Ball Court, South Group "Ely" part of "N" end of "w" structure-June 1, 1931 of Ball Court. Note inclined plane rising from Central floor to platform, and steeper inclined plane rising toward top of structure; vertical end wall; large slabs falling from second slope (right center). The foreground is surface as found, the original floor cleared and visible only at extreme left.	June 1, 1931
15859			
318	" "	Ball Court, South Group Piece of concrete from center of "w" structure platform; Set on edge and photographed at an angle - The surface in shadow is original surface of the platform, with uniformly small stones; surface in sunlight is a cross-section, with larger stones mixed with small ones below surface. This material quite hard and in excellent condition - about 20 Cm. thick.	June 1, 1931
15860			
319	" "	Ball Court, South Group "Wly structure", stairway on "Wly" side, &c; - Upper left corner, vertical wall which runs behind stairway, resting on fill to left, and crossing over plaster covered wall to right. This wall runs out at right angles, entirely below gravel floor. The line of stones extending to right from center are part of this structure, under the last stairway; other is older details right lower foreground. (see sketches and sections L.S.JP)	June 1, 1931
15861			

(over)

NO	PLACE	SUBJECT	DATE
320 J-1 15825	Piedras Negras Guatemala	Acropolis, Structure 3 Inner doorway, leading from "Sly" room to extreme westerly and end room, later closed up. Note broken plain Lintel, not "stepped", and failure of arch to fall or crack above the lintel. - from "NE" and above, opposite the ex- cavated doorway leading leading to Court 2. Note slab vault construction.	June 4, 1931
321 J-1 15826	"	Acropolis, Structure 3 "SWly" corner, from "NW". Note apron cornice, remains of vertical (?) wall above. Upper member of cornice broken off; end doorway in center, below; inner vaults at left center. (J 30 #248)	June 4, 1931
322 J-11 15827	"	Acropolis, Structure 6 View down trench to medial wall, exposed by trench. Top of step in foreground is 1.15 above the floor of Structure 3 op- posite. Platform extends toward camera, about 2.00 M from step.	June 4, 1931
323 J-11 15828	"	Acropolis, Structure 6 "NE" corner, from "N. : Note masonry; cornice; the cornice slab was at the corner, and split off - note lack of large slabs in wall. See sketch for di- mensions.	June 2, 1931
324 J-2 15829	"	Acropolis, Structure 1 View through doorway No. 1 from "N" in Court 1; medial wall in background, "Wly" wall shows at left; note masonry, lack of slabs; 2nd battered step, faced with small slabs, with some plaster remaining. (See also Photograph No. 242)	June 1, 1931
325 15830	"	Shell objects sent to Guatemala	June 1931
326 15831	"	Flint objects sent to Guatemala	" "
327 15832	"	Jade objects sent to Guatemala	" "
328 15833	"	Obsidian specimens sent to Guatemala	" "
329 15834	"	Obsidian objects from one large cache, E-1-97 Half sent to Guatemala	" "

330	Piedras Negras	Men excavating on Temple of three lintels	June, 1931		
331	" "	Jose Jimenez, Carpenter		"	"
332	" "	Mr/ and Mrs Satterthwaite with monkey		"	"
333	Tenosique	Group near Landing		"	"
334	" "	River Boat SIMBAD		"	"
335	" "	" " "		"	"
336	" "	Telegraph office		"	"
337	" "	Francisco Villameva in stern of cayuco		"	"
338	" "	Entering gorge of Usumacinta River		"	"
339	" "	Gorge of Usumacinta River		"	"
340	San Jose	Rapid, Usumacinta River		"	"
341	" "	" " "		"	"
342	" "	" " "		"	"
343	" "	" " "		"	"
344	Tenosique	Seeing boats off		"	"
345	" "	Last view of town Tenosique		"	"
346	Jomuta	View of Usumacinta River from pyramid		"	"
347	Piedras Negras	Lintel No. ⁸⁷ (incomplete); found near southeast corner of Structure No. XXX111 (Morely-Ricketson Map) near fragment of Lintel No. 8, both apparently re-used as mere building material.		"	"
348	Jomuta	View of large pyramid		"	"
349	Jomuta	View of town from top of large pyramid		"	"
350	Jomuta	Distant view of large pyramid from river bank		"	"
351	Frontera	River front with barges		"	"

Temporary Catalogue.

- | <u>No.</u> | <u>Subject & remarks.</u> |
|---------------|--|
| 32-✓ A-1/6005 | Party enroute, Zapata (Monte Cristo) to Palenque. |
| ✓ -2/6006 | House on bank of Usamacinta, between Zapata & Tenosique. |
| ✓ -3/6007 | Loading cayucca for trip Tenosique to Santa Margarita. |
| ✓ -4/6008 | Palenque: Cross, Foliated Cross & sun from top of Tower. |
| ✓ -5/6009 | " ; Inscriptions, " " " " |
| ✓ -6/6010 | Section of center vault, Palenque, Palace, north range |
| ✓ -7/6011 | Palenque: Detail showing corner of west range of N.E. court, with secondary wall & cornice built against it; see woman (Mrs. Satterthwaite) for scale. (Palace) |
| ✓ -8/6012 | Palenque: Temple of the Beau Relief (Tiger) showing cornice, exterior plaster, type of masonry; platform has fallen at the bottom. |
| ✓ -9/6013 | Palenque: same as No. A-7, from N.W. court (i.e. at other end of secondary wall. |
| ✓ -10/6014 | Palenque: N.E. Court, from center of east range, showing tower in background. |
| ✓ -11/6015 | Palenque: N.E. court from top of tower, showing east range at right (see boy on roof for scale. |
| ✓ -12/6016 | Palenque: South (rear) range, eastern part, showing series of triangular niches in vault. |
| ✓ -13/6017 | Palenque: West range ("range here means "structure") of SE court, showing miniature Palenque type shrine |
| ✓ -14/6018 | Palenque: Caretaker and gudie (Gonzalez, cousin of Jasso) on roof of structure to rear and east of tower, tower in background, showing masonry. |
| ✓ -15/6019 | Palenque: Structure of interior stairways, about 100 meters west of Palace, and high on the hill, found by Blom; note large stones combined with extensive use of chinking stones. |

N.B. Nos. A-1 to A-15 not entered in Photo note book.

- 32-5-✓ 1. 16020 Piedras Negras: unloading 2nd patache from San Jose
- ✓ 2. 16021 Do.
- ✓ 3. 16022 Do. - showing loads - each pile from one mule.
- ✓ 4. ^{J-23} 16023 Str. LIX, section through debris, southerly side of central front doorway, at left; smooth plaster floor shows at right.
- ✓ 5. 16024 Do. (poor exposure - test).
- ✓ 6. ^{J-23} 16025 Str. LIX: Masonry of medial wall behind central front (easterly doorway)
- ✓ 7. ^{J-23} 16026 Str. LIX: Southerly end room, showing section of debris in in westerly end; excavated in center to about 30 cm above floor; (floor level at left, in doorway.
- ✓ 8. K-5 16027 Str. XLII; pit, with worked stone at base (rt. upper corner.
- ✓ 9. ^{J-21} 16028 Str. LVIII - north range (around the corner; doorway from east east range at left; masonry probably holding pure rubble fill behind.

38-5 ✓

10. ~~J²³~~ Str. LVIII; 1 jamb of doorway at left (for masonry); note blocks, squared, & chinks, at corner, more or less bonded;
16029
11. ~~J¹⁷~~ Str. LI - West room. south end; level of end wall is now about .90; top of brush is at level of top of debris & 1.30 N. of end wall; debris level there about .60. End doorway to right.
16030
12. ~~J¹²~~ Str. LI - West room. north wall.
16031
13. ~~J¹²~~ Str. LI - Pier, 3d from west end room, on north side; with secondary wall, fourth pier at left. Doorway in secondary wall; stick at 1.02 behind pier; brush, if visible, was of debris in front of it (behind in picture); Pier partly fallen; note difference in size and shape of wall stones.
16032
14. ~~J¹⁷~~ Str. LI - SEly corner of west end room - inverted jar at right, on white plaster floor. At left, section of earth and broken white-on-pink plaster on the white floor (wall plaster - same on pier to east of here) This deposit covered the jar. Broken by pick as shown, was unbroken. Small stone wall behind jar, at bottom - above, broken by man (?)
16033
15. ~~J¹²~~ Str. LI - Secondary wall between pier (at left) NEly corner of room B.) Note crude slab masonry. use of big blocks in pier. (more apparent in first pier) - doorway, room A (B?)
16034
16. ~~J¹²~~ Str. ~~LI~~ - Medial wall, Ely end of room B. showing altar(?) & 16035 at left and right; cut through to earlier floor at right; Note use of large but irregular blocks in medial wall, compared with worked ones in piers. (2 negatives) Fr. W
~~17~~ *neg. discarded?*
18. ~~J⁶~~ Str. ~~XLV~~ - Niche, fragment No. 29 behind & under 16; floor-like construction (? - no) with slabs underneath & behind.
16036 N.B. - was nothing, packed loose earth & debris.
19. ~~J⁶~~ Str. ~~XLI~~ - roof slabs over floor - at lower right, roof slabs directly on fragment No. 19. (sculptured on upper surface, but can't see it).
16037
20. ~~J⁴~~ Str. ~~XLIV~~ - note set-back at top - from tower in front of niche of XLVI.
16038
21. ~~J²~~ Str. ~~XLV~~ - from tower front of niche of XLVI.
16039
22. ~~J⁶~~ Str. ~~XLVI~~ * central (only) niche from in front-note fallen condition at center- apparent step in position on right & more or less so on left; .Fragment of stucco above former; plaster surface is on latter; (fragmentary; bench note so much fallen as ripped up? - note that even lowest course does not seem to follow through at center. h to right lower step .50; to upper .61 (from floor).
16040

- ✓ 23. ~~J-6~~ Str. ~~XLVI~~ - Sly pier of of doorway opposite niche.
16041-2
- ✓ 24. ~~J-6~~ Str. ~~XLVI~~ - Sly corner of niche - masonry.
16043
- ✓ 25. ~~J-6~~ Str. ~~XLVI~~ - Nly " " " " "
16044
- ✓ 26. ~~J-6~~ Str. ~~XLVI~~ - Northerly pier of doorway front of niche - fallen forward completely - the only one not standing to some height.
16045

27. Do. *neg. discarded*

- ✓ 28. ~~J-6~~ Str. ~~XLVI~~ - Cache jar under bench in niche, in the floor (bench has been removed, floor cut through.) Plaster surface of floor, which rannunder niche, just behind jar; the plaster was in contact with the top of the jar. Note bound masonry at Sly end of nich. (more or less bound).
16046

- ✓ 29. ~~J-6~~ Str. ~~XLVI~~ - Fragments of Throne complex in position from tower in front of niche - Mason's wide angle picture showed them all - this shows most.
16047-8

30. 16049 Altar Screen, Str. ~~XLVI~~ ("Throne complex") *not printed.*

31. 16050 Do., glyphs at left.

32. 16051 Do.

33. 16052 Do, glyphs at iright.

34. 16053 Do., glyphs at center.

35. 16054 Do. whole stone, 1 flash bulb - very poor. *not printed.*

36. 16055 Table legs, ~~XLVI~~ "Throne complex) front view. (Str. ~~XLVI~~)

37. 16056 Do. N.B. the left leg, facing the altar, is on left side, assuming the left one was thrown to left (see plan in Satterthwaite's notes)

38. 16057 Do. left edges (making above assumption). (glyphs)

39. Do., right edges, *filmed discarded, not printed*

40. 16058 Do.

41. 16059 Do.

42. 16060-1 Do. : this negative shows fragments missing in the others.

43. 16062 Front edges of table fragments, "throne complex (glyphs.) Str. ~~XLVI~~

44. 16063 Do. with additional fragments. -poor picture: some og these fragments were later fitted - see later picture to be taken.

45. Blank.

46. 16064 Face of right leg, "Throne complex , Str. ~~XLVI~~.

47. 16065 Do., left edges. *not printed*

48. Do., left edges/ of left leg.

16066-7

- ✓ 49. ~~J-6~~ Str. ~~XLVI~~ stairway, starting to remove excavted debris and containing walls in front of niche:note megalithic steps; boy obscures left edge (facing it) of niche
16068

- ✓ 50. Str. ~~XLVI~~, Operation W-17 (Vault No. 1), burial No. : Section through fallen vault stones, rubble fill & earth, being south side of first excavation; top of section is about .75 below surface of platform. See sketch.
16069

- ✓ 51. Do.: Both excavations: note line of slabs dividing them (slab floor?) Those between the pits presumably fell lower when vault collapsed - are in original positions.
16070

missing print

J-6

J-3
J-5

- ✓ 52. ^{R-3} Str. ~~IV~~ East end of temple - ruler is level, at upper of two floor levels, one about 30 cm above the pther. Original surface at left and right; this is retyy close to easterly end wall, which is at maximum height; I thought it considerably lower in the center, in front of rear wall, though Amram says not (excavated now). The maxium height of debris (shown here) is about .50 above the upper floor.
16071
- ✓ 53. " ^{R-3} ~~K-5~~ ~~XLII~~ Tooled stone (fetish?) smaller but similar to those of K-5 (XLII) (& compare). Not in position - said to have come from easterly part of room, not against rear wall.
16072
- ✓ 54. " ^{R-3} Easterly part of east front lintel; note archaic-looking glyphs. To be re-photographed with additional fragments if more films arrive.
16073
- ✓ 55. " ^{R-3} Above lintel in situ; face down at left (in picture); face right at right; bottom course of pier or front wall stones at left.
16074
- ✓ 56. Str. ^{J-6} ~~XLVI~~ Interior steps & platform south of niche of the throne complex, with transverse wall at back of platform.
16075
- ✓ 57. " ⁵⁶ Do., showing ~~more of~~ less of platform; floor of main chamber at lower right corner.
16076
- ✓ 58. Str. ^{J-4} ~~XLIV~~ Side platform (facing Court 2) from tower on XLVI; 1st trench to right bounded on left (hidden) by stairway side wall; 2ns trench passes between two buried strictures, that to the left probably a building, with worked-stone corner; 3d trench (left) passes through the latter.
16077
- ✓ 59. Str. ^{J-9} ~~XLVIII~~ From tower, ^{J-6} front of XLVI: note apron cornice; slab masonry; remnant of upper zone; Arcenio in picture. (short)
16078
- ✓ 60. Str. ^{J-3} ~~XLIII~~ Side Platform on Court 2 (Operation W-17): Vault No.1-Note bench at back; cap-stone & slab on bottom; long bone just in front of envelope; skull under burlap at left; ruler extended to .42 is at its left & on its level; (visible in the shadow?); large shell about 75 cm north & a little west of long bone; ruler is about opposite point D.
16079
- ✓ 61. & 16080
- ✓ 62. Str. ^{J-6} ~~XLVI~~ Table of throne complex: all fragments which were recovered.
16081
- ✓ 63. " ^{J-6} Do., right hand (facing table) fragments.
16082
- ✓ 64. Str. ^{J-6} ~~XLVI~~ Interior stairway, platform, transverse wall, south of niche.
16083
- ✓ 65. Str. ^{J-6} ~~XLVI~~ Do.; note part of rear half of vault to right.
16084
- ✓ 66. Str. ^{J-3} ~~XLIII~~ Side platform, Vault No.1: heametite(?) mosaic mirror at south end; partly under inclined slab fragment at right and fallen stones at ~~left~~ back - lies at angle of about 30 degrees, left to right ?? - see sketch to be made.
16085

67 to 76 destroyed by fire.

70. Str. ^{J-6}XLVI North end of throne room - L. Shaped bench, confirmed by plaster surfaces; note large stone in front $\frac{1}{2}$ large for cap-stone here, but probably such (see sketch) Note plaster on bench, left rear corner - on front near it - and on left end; & on stone near center (white) but yellow near right of stone; also fragments along it in front, probably fallen off; at left corner of stone is a tiny fragment of smooth plaster, .005 above floor, though level, with plain traces of red (not orange red) paint.
71. Str. ^{J-13}III Section through debris, central room, north to south, top about .90 above ledge or bench at rear (north); the fallen stones stop at about ledge level. From West.
72. Str. ⁰⁷XXIV Cists; Str/ of the round altars; pile of small rubble & humus over, more or less; behind and at sides of cists; slabs at sides and front.
73. Str. ⁰⁷XXIV Do. after removing after removing small stone ~~xxxx~~ for some distance behind and to right of cist; note slabs around cist (l.s. the most westerly section), but note behind; and altars. Taken from North.
74. Str. ⁰⁷XXIV Do. Cist, surrounding stones, &c.; there is a horizontal slab at left side, about center, not showing; tooth from left of that - burned bones to right of cist and front of bag. Taken from west.
75. Str. ⁰⁷XXIV Note transverse slabs in cist. - making cists?
76. " " " "
- 7716086 ⁰⁷ Str. XXIV Cist of worked stone fetish (not printed)
- ✓ 7816087 ⁰⁷ " " " "
- ✓ 79. Str. ⁰⁷XXIV 07 Do.: note cracked slab under the fetish. It was worked to rough rectangle by chipping edges.
16088
80. Str. ^{J-3}XLIII Side Platform, Vault No. 1 (Operation W*17): ~~Skeleton B #2 in early notes; x from shell above head to bones~~ Pile of phalanges below and to left of left knee, skeleton B (#2 in earlier notes; note transverse bones underneath - secondary placement - entirely isolated.
16089
- ✓ 81. Str. ^{J-6}XLVII ~~Operation W*17~~ Southerly end of throne room from east; note stepped battered wall holding pure rubble fill to left, with something like a floor on it; then, behind (and above?) pure fill and big rough blocks apparently set more or less in mortar; to right of retaining wall, the interior stairway and its rear wall, on small rubble fill (larger toward bottom.
16090
From E

- ✓ 82. Str. XLIII ^{J-3}
& 16091
✓ 83. 16092
- Vault No. 1 (Operation W-17): Skelton B. from shell above head to elbows; about .05 beyond rt. arm, .15 beyond left arm; note shell with skull fragments; line of jadeite rosettes &c. (band at bottom of head dress?) fragment of another under 6th from left; jadeite cylinder (small cylindrical bead?) at tip of chin; teeth, displaced but immediately above lower jaw; large jadeite disks (presumably) at either side of chin; small jadeite beads near right disk; clay shells at left and on chest; two long square-sectioned jadeite beads & scalloped jadeite plaque or pendant on chest; the right bead runs under pendant; large carved jadeite piece under small of back and under extraneous long bone (C-1 for identification) - this is in shadow.; ribs in semi-position, especially on left side; skeleton lying on closely packed broken stone.
- ✓ 84. Str. XLIII ^{J-3}
16093
- Vault No. 1 (W-17): Skelton B., elbows to knees; note phalanges over long cylindrical bead at right hip; ditto over long square-sectioned bead at left hip; rosette, face down, below upper end of right femur; isolated phalange below pelvis, between femorae; large spherical clay bead to left of left femur; pile of phalanges below left knee (if visible); teeth above left hip; mass of copal(?) on and inside left knee; small jadeite beads on left ulna.
- ✓ 85. Str. XLIII ^{J-3}
16094
lower left or center
- Vault No. 1 (Op. W-17) Skeleton B.: knees to ankles & beyond; note femorae (?) of Skelton A partly showing in lower left or center; other bones of A.; 2 large clay bead with small vertebra between them (right); mass of vertebrae, &c. over ankles of B; 2 large clay bead 10 cm from pile of phalanges; ribs of B. here and there (showing?)
- ✓ 86. Str. XLIII ^{J-3}
16095
- Vault No. 1 (Op. W-17): Skeleton A., hips to ankles & large shell; note foot bones (?) lower left; vertebrae, lower center; broken and displaced long bones; all resting on broken stone, about .10 higher than B.
- ✓ 87. Str. XLIII ^{J-3}
16096
- Vault No. 1 (Op. W-17) Mosaic mirror (haemetite?) at south end of vault (about .24 m diameter) - after removal of loose pieces.
- ✓ 88. " ^{J-3}
16097
- Do. Before removing loose pieces - under-timed.
- ✓ 89. Str. XLIII ^{J-3}
16098
- Vault No. 1 (Op. w-17) Cache southeast of skull of A.; Note one-piece haemetite mirror (diameter about cm); thorny oyster and other smooth bivalve shells; spines (stinf-ray?); flint knife at back; -which partly hides two pieces of jadeite at right end; phalanges, 3 in position, one loose and disturbed, in front.

R-11-a & R-11-b

- ✓ 90. Strs. X & XI Southern playing field, top of old terrace (so-called "boundary line": "special construction" in center. - from S
16099

- ✓ 91. 16100 " " Center stones. - from E.
0-13

- ✓ 92. Str. XXVII Plaster removed from top row, right half, and part of row at left of this half; also at upper left corner of left half; & in upper right corner of right half; Note hard smooth plaster on latter, partly worn off showing outline of feathers in stone below; "brush marks" in yellow on the plaster; several layers of thicker plaster or mortar on other parts.
16204 (Lintel 12)

- ✓ 93. Str. XIII 3d floor level - medial or front (front) wall at left; doorway, with embotido wall passing through center & leaning out about .15 in 1.85. Floor is dirty - good plaster on it in places. Embotido at left falls away from it, and is larger. -from N.
16101 K-5

- ✓ 94. Str. XI Section through floor, 3.50 north of center: Note that floor of alley covers lower slabs and laps over the upper; concrete obviously met it. Here the lowest .10 is broken. Thickness of concrete over the slabs about .02; Floor of very small stone rests on rubble and earth fill. Bed rock very close below. -from S.
16102 R-11-b

- ✓ 95. Str. X Sly half of top, cleaned, nothing moved beyond 1931 trench; note remains of wall at left (inside) edge; it does not continue to S.; floor in front of meter stick, plaster but not smooth; small stones among blocks, especially in foreground. -from N.
16103-4 R-11-a

- ✓ 96. Str. XI Note slabs of platform & of sloping main wall; latter on place at left bottom - much fallen higher up. At right, pulled out on platform, probably by tree. Range pole at south end is in line with bottom of slope; rounded-top stone in center. Note blocks instead of slabs at top of main slope. -from N. end of X, at top.
16105 R-11-b

- ✓ 97. Str. X North wall. Buttress, partly fallen, filling "inset". Note how wall has fallen here; buttress was for strength? - from N.
16106 R-11-a

- ✓ 98. Str. XIIII Shell plates at N.E. corner. Note white one .20 along east wall; curved line on level in foreground (2 deep at right); 8 in upper level are necklace-wise more or less. Rise to corner about .20; being about 5 below skull of Skeleton B. -from S.
16107 Vault No. 1 (Op. w-17) J-3

- ✓ 99. " J-3 Skeleton A. Note it lies on stones which lie on level to Skeleton B; vertebrae &c. just S. of feet of B. Two sherds, left & right; stone on right tibia of B.
16108 - from N.C.

- ✓ 100. Str. ^{J-3} XIII ^x
 16109 (Vault No.1)
 (Op. W-17)
- Same as No.99, after removing 4 vertebrae, rib fragments. Note that Skeleton A., from hips down, is higher than B, as noted; ~~but~~ and ditto for head, and for ribs, vertebrae &c. SE of B's feet; but that the bones supposed to be humerus, ulna and rib fragments nearby are on same level as B (very slightly higher.) N.B. Skull of B is no higher (at base) than ankles; but B slopes down from hips and this plane continued would make the head actually higher.
- The foot bones of B. instead of following this angle, turn up against stone & earth; there were no large stones under A here - and no bones except vertebrae and rib fragments - not the slightest trace of a pelvis, nor of more than 4 vertebrae, between what ought to be the upper end of the femorae ~~and~~ (and appears to be) and what ought to be the position of elbows; i.e. for .40 south-east of femor, toward head. - from N.E.
- ✓ 101. Str. " ^{S-3}
 to 16110-13
~~104.~~
 103-5
- Skeleton A. ^(with B) after removal of central "pile" of bones, cleaning skull more, &c.; Note how feet Skeleton B clear space which was occupied by the "pile" - no other bones removed. - from S.W.
~~Skeleton B - legs.~~
- ✓ 104. a # " " ^x
 16114-5
- Skeleton B - head, shoulders and chest; note line of "rossetts"; collar bones both in "position"; broken circular scalloped pendant; over one of the two long beads; 1 clay bead left of the string which formerly crossed it; vertebrae from chin to long beads; (and beyond pendant); large piece of jade, perforated 2 or more times, at angle with small cylindrical jade bead at end of chin (this was the jadeite figurine); inset teeth, 4 with jadeite insets (? below) two with holes for them; small jadeite bead just above clay spherical beads at left of chin (there were two just above right shoulder); 2 fragments of "rossettes" under #6 and 2 cm above #3 & 4. Red paint on teeth, on nose and eye sockets, is very plain. - from S. & above
- ✓ 105. " " ^{ix}
 16116
- Skel. B. close-up of head and upper chest - teeth cleaned better than before. - from S & above.
- ✓ 106 " " ^x
 16117
- Skel. B; region of pelvis; note small jadeite and discoidal shell beads on left part of pelvis, with one molar & 1 incisor tooth; on envelope, three shell pendants from this general region; also beads, ~~small~~ 6 molars & 1 incisor teeth, the latter undoubtedly associated with beads, but with remnants of jaw. Here we have small beads undoubtedly in line, but not mixed - I.E. jade and shell not found in same line; Note long-bone (C-1) and two smaller long-bones over and beside big carved jadeite (jaguar head); also long bone transversely below pelvis (only the end survives); Remnant of right pelvis at arm (rocks here could have broken it). - from S & above.

- ✓ 107. J-3
Str. XLIII X
Vault No.1
16118
Head of Skeleton B after removing several bones and upper "rossettes"; ~~jank~~ note position of jadeite sting-ray spine & 2 more rossettes at right.
- ✓ 108. "
16119 X
Same: more rossettes to left of skeleton B (W-17-55 M,N,O,P($\frac{1}{2}$)Q,R,S,T, reading right to left of skeleton, plus V ($\frac{1}{2}$ near right orbit). - from S. and above.
- ✓ 109. Workmen
16120
Before Str. XI: Carmen Acopa, Amado, Arcenio, Sixto Aguirre, Stanislao, Benjamin, Luis.
- ✓ 110. Lintel 12
16121
Under side: tape wrapped tightly to show curvature of sides & ends.
- ✓ 111. Vault No.1,
16122 Str. XLIII J-3
Shell plates from N.E. corner; complete, including four white pieces and four incised pieces.
- ✓ 112. Str. XXIV 0-7
16123 (Str. of the 26 altars)
Note cist (or bench?) of slabs at ~~right~~ left; "compartment" cist at right, including phallic(?) stone (here replaced with its slab base after removal); the big slab at right was near its present position & apparently had been a cover; the small slab near it, on edge, has been replaced in position; there were other slabs on this side, on edge; the big fill stone behind this cist is in position; note another in near end of cist. The cist was built on large fill of the mound. - from E
- ✓ 113. " 0-7
16124
At right angle to above (No. 112); but with a more nearly horizontal angle; Altars in lower foreground; ruler points between two which have fallen over over edge onto step (rt. one on its edge, left more or less so); beyond the step (upper background) 3 more, one on edge. The white stones either side of ruler are edge of the step; extreme lower foreground: stones including slab on edge are about 50 cms east of easterly end of "compartment" cist; broken slab NW of this should check in both pictures. Note how altars have fallen or been thrown more or less in line. - from S and above. (*but same dir. as 112, if found same way*)
- ✓ 114. " -0-7
16125
Westerly line of altars - 6 more or less in line and 1, badly weathered, lower, just beyond 4th from end (this may not show - see plan); 1 at left just on edge of step; 1 at right about 50 cms north of rear cist line continued - if this cist is present here, it is ruined and hidden by the big tree roots. - from W., on tower.

- ✓ 115. Str. ⁰⁷XXIV
16126
(of the 26 altars)
Southernly side showing 7 altars in line, very close to Sly wall, starting at SWly corner and running thence close to where a stairway probably began; note how well preserved the wall is to rt. of rt. altar; there was debris here, and a section of it remains, which looks like a badly ruined stairway; there is a doubtful side wall on other side (see plan); The rt. altar is set in farther; possibly there is an offset in this wall, under the tree. Note how the trees cover entire central rear portion of structure. - from S, on tower.
- ✓ 116. Strs R-11-a & R-11-b X & XI
16127
Wly side; stairway; left: side wall about .40 beyond plastered wall of earlier structure below, front line of which follows lowest step; to north (left) of stairway note side wall wall, partly cut under, of mound; 2nd terrace wall (mostly broken out); "step" behind it. The upper "wall" of the center section (see 1931 drawings, shows to right of small tree, from behind; possibly a glimpse of Str. XI at left upper corner. - from N.W.
- ✓ 117. Str. R-11-a X
16128
Note long engraved slab; absence of slabs and presence of blocks above level of its top; remanant of wall at top, center. - from E (top of St. XI)
- ✓ 118. Str. R-11-a & R-11-b X & XI
16129
Southern playing field - top of buried terrace - fallen (ripped up?) part near center - throw piles on either side in background. - from E.
- ✓ 119. Str. R-11-b XI
16130
Center to S. end: slabs at end pulled out by tree(?) - they have been removed from platform (see prior photo) - note rounded-topped stone near center - altars - absence of slabs at top of slope. - from Wx NW.
- ✓ 120. " "
16131
Center to N. end: note falling slabs - bit of floor left at N. end, with concrete in place on slope of platform behind it (see sketch for section) - concrete floor in place on platform next to slope between this section and half-way to center - broken remains of it elsewhere. - from S.W.
- ✓ 121. Str. J-3 XIII
16132 Vault No. 1
Wly. niche; note rougher construction below niche, but the lines at sides do not carry down to indicate a secondary walling up - note falling slabs and absence of any which look like a single lintel; probably niche is shallow; note haemetite pieces on earth above "floor" of niche, and fill stones above this level (presumably fallen from above) - from E.
- ✓ 122. " "
16133
Same as #121 after clearing partly - note haemetite "band" - bit of pearly sheel just beyond band.
- ✓ 123. " "
16134
Sly end; note bench - Wly niche at left - note protruding bed rock at rt. of bench - appears in corresponding corner of wly. niche - note masonry - deposit of lime above concretion hanging over corner. - from N.

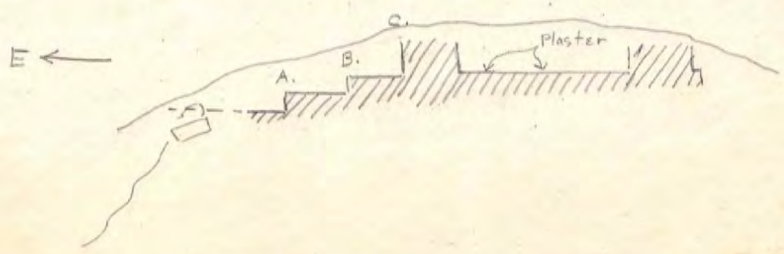
- ✓ 129. Str. XI^{R-11-b}
16143
High batter wall: (stairway?) wall at right angles (left) - earlier form of rear of Str? - chinked masonry apparently without mortar. A little "yellow and white" plaster found in corner. "Stairway" wall batters also. This is a continuation of the same cut shown in #128 - N. of benches.
- ✓ 130. Str. XI^{R-11-b}
16144
Sly end - showing offset (left) - horizontal top of offset, with vertical wall behind it (remnant only) - Most Sly inclined slab shows over root at left - note level of top of offset drops just behind bottom of slab, which is about level of platform top - note masonry. - from SE.
- ✓ 131. Str. XI^{R-11-b}
16145
Note terrace or broad step at top, running around end - and 20 to 30 cms of debris or fill on top. fr. NW.
- ✓ 132. Str. XI^{R-11-a}
16146
Long engraved slab in sloping wall.
- ✓ 133. Str. XIVI^{J-6}
16147
Wly end of throne room - L-shaped bench - plaster on all surfaces - some fallen at base was pink (traces of red on white - not orange) - from S.
- ✓ 134. Str. XIVI^{J-6}
16148
Southern end, after partial excavation: met/er stick @ 22 cms is on a stone of the batter wall, on level just below bottom of rear chamber wall, which ends against the batter wall, here seen at left, partly torn out, from behind, exposing end of above mentioned rear chamber wall, the end of which sloped up and to S. to follow it - camera is high and vault under-surface is hidden by its own over-hang - part of chamber floor shows to right, broken & showing fill under it and under the rear wall. - Original rear wall at south end shows at left, about 50 cms behind the above - broken off at this level, apparently to make way for the batter wall (see sketch to be made) Batter wall rises to level of roof (probably can't see so high in picture. - from S
- ✓ 135. Str. XIV^{J-2}
16149
Sly end - interior vaulted doorway - half vault at right not to full height, through the N - S vault, against the E*W vault (at left) Note absence of offset. - from W.
- ✓ 136. Str. LIX^{J-23}
16150
Two central piers, Wly side: note small vaulted doorway at right center (runs between galleries) - part of N. vault of Sly end room, at extreme right - Ely jamb of small doorway connecting this room with Wly gallery - note masonry, liberal use of small slabs, well squared blocks at corners; plinth, broad step. - from SW, on tower.
- ✓ 137. Str. LIX^{J-23}
16151
Sly end room: - Four doorways visible, that on right still ~~visible~~ vaulted - Wly jamb of ~~xxxx~~ near doorway just turns for the vault, without offset - note jamb of main Ely (end) doorway. * Plaster on inside of Sly wall near floor (floor not well cleaned) - from SE, on tower.

- ✓ 138. Str. ^{J-2} XLV
16152
No'ly end of E'ly gallery: note lowest course of pier (upper part removed in excavation; filled-up doorway behind it from SE.
- ✓ 139. Str. ^{J-2} XLV
16153
Remnant of upper zone at Sw corner - note apron cornice, sloping (slightly) upper zone; projecting stones (to support stucco decoration?); wall bulging below (see sketch section) -from SW.
- ✓ 140. Str. ^{J-6} XLVI
16154
Sly end ~~at xxxxxx~~ (south of throne room); 3 steps still in place at right - behind them the rear wall of throne room coming to an unfinished end - this is how it was - I have removed the continuation at of at rear of the elevated chamber, that continuation reaching only down to the chamber floor; the big-slab top of that continuation (same type as near niche) still hangs in midair, in position, with mortar-and-slabs leading down and back, the rubble under which has just rolled out; same mortar-and slab masonry above, a meter or so thick (L.E.High).
Note rear wall of original end chamber (dark one) broken off except bottom courses; this is how it was found; apparently broken off to make room for "Terrace" - but the bottom courses follow (still) north to a point opposite the end of the throne room rear wall and apparently further north behind it; too dangerous to investigate further without more digging from the top down; The plumb-bob hangs from from top slabs of elevated chamber wall (same as rear of throne room; trowel is opposite it and against the original rear wall.
- ✓ 141. Str. ^{J-12} LI
16155
L to R. : 4th, 3d, 2nd and 1st piers, numbered from W to E, on N. side; secondary walls; "Room" B in background; doorway to end room "A" just left ' beyond 1st pier, not very visible; Note general debris level. from NE.
- ✓ 142. Str. ^{J-12} LI
16156
Piers on South side; this is 2nd, counting from west (1st not identified?) from NW.
- ✓ 143. Str. ^{J-11} LX
16157
NW outside corner; note masonry, bonding; narrow plint; large cornice stone. from NW.
- ✓ 144. Str. ^{J-13} LII
16158
Swly "corner"- medial cornice and remnant of sloping upper zone, running into battered terrace-ies (only 1 terrace shows); pile of three small rectangular stones (worked slabs) against what was terrace - same kind of stones as on LIX, but smaller.



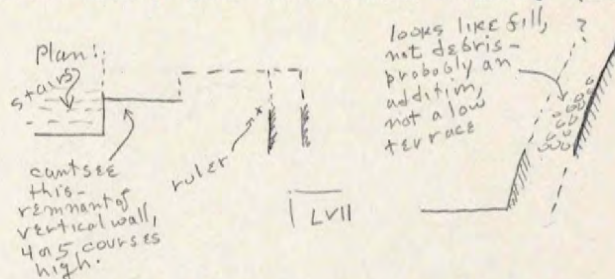
- ✓ 145. Str. ~~LII~~^{J-13}
16159 Wly side, through doorway to medial wall;
small doorway leading to end room; plinth & wide
step lower left; masonry note so good. (from SW)
- ✓ 146. Str. ~~I~~^{J-11}
16160 Nly small door through medial wall - looking
down Jesus' trench; note vaulted top, filled
out (sic); nice floor, plaster turns up; no
bench in niche; cap stone still at top, but
falling. (From W)
- ✓ 147. Str. ~~I~~^{J-11}
16161 Vaulted small inner doorway. W. gallery to Nly
end room - note offset to right - there is
none at left, or so small it is hidden by
plaster (this doesn't show well here; the
stone on right are surface of transverse vault,
those on left a section through longitudinal
vault. (from S)
- ✓ 148. Str. ~~I~~^{J-11}
16162 Vaulted doorway, W gallery to Sly end room - note
~~offset to right~~ one side of doorway in the
Wly main wall - other end of transverse wall
(which in turn runs by the end of the medial
wall, forming another vaulted doorway (in ~~the~~
position - have in this structure three small
interior vaulted doorways, plus the filled
up one with more or less complete vaults in
position. (from NE)
- ✓ 149. Str. ~~I~~^{J-11}
16163 Same as No. 147 - with cut through what is left
of Wly half of W gallery vault; note tie-in
of cornice stone - that vertical part of wall
comes out flat (i.e. was built as a unit,
first (Cp. Str. XLVI) (from S)
- ✓ 150. Str. ~~I~~^{J-11}
16164 Nly pier on E side; note chinking. (from E)
- ✓ 151. Str. ~~I~~^{J-11} Left to right:
16165 ~~LIII~~^{J-17}
~~XLIX~~^{T-10} A. Large "metate" from surface at NEly corner
of Str. LIII (at this level also near corner
of XLIV - typical hollowed-out rectangular
block.
- B. Netate? - from debris at NE corner of Str.
L - this is a slab only .09 thick.
- C. Frag. of slab from trench into Str. XLIX,
marked off for glyphs by slightly incised
lines (red-penciled for photo) - similar to
one from Ll in 1931.
- D. Cornice stone? from Nly doorway, east side of
Str. L; note drilled hole at upper left corner;
Cp. with Foliated Cross, Palenque. See sketches
for all these pieces.

- ✓ 152. Str. ~~XLVIII~~^{J-9} 16166 Transverse wall & vault, Ely gallery, northerly division wall, probably secondary; note liberal use of mortar, upper left - vertical part of wall is of blocks (from B)
- ✓ 153. Str. ~~XLIX~~^{J-10} 16167 Trench - rear wall broken out behind meter stick; (@1?)) - appears to be a break line to left; in center, what is left of front wall, forming door-jamb? - couldn't find the other jamb, digging to left 2.5 M - edge of broad step (in place of plinth), lower foreground - (from tower at steep angle, placed to N)
- ✓ 154. Str. ~~LVIII~~^{J-22} 16168 Complex at middle of easterly range of ^{J-22} 58; possibly should be called end of 58 (right) and beginning of 57 (or a new number) (left); Is it a cornice stone or remains of vaulted doorway at upper left; sticl @ .20 (from NE)
- ✓ 155. Str. ~~LIX~~^{J-23} 16169 Sly doorway between galleries - note large cap-stone, identical with some which appear to be cornice-stones at Sly end of XLVIII, are (or?) on L. (from E)
- ✓ 156. Str. ~~LIX~~^{J-23} 16170 Stucco - left group from Wly end, right group from Ely end of Sly end room, plus odd pieces probably from Ely gallery,
- ✓ 157. Str. ~~LVII~~^{J-21} 16171 Junction of medial and transverse (end-room) wall, showing latter as jamb of narrow doorway between it and small pier in lower left * .75 to 1.00 above floor level. (from NW)
- ✓ 158. Str. ~~LVII~~^{J-21} 16172 Looking down Nly gallery (well above floor level) to secondary transverse wall - also to its right, face of "task" the line appearing (from N) broken down about a meter - one pier right foreground. (from E)
- ✓ 159. Str. ~~LVII~~^{J-21} 16173 Niche in Wly end wall, room W. of northerly galler (originally a continuation of latter) - nte triangular shape, slightly curved, (Palenque style - Houses G & H) - niche is above spring of vault. (From E)
- ✓ 160. Str. ~~LVI~~^{J-20} 16174 Trench (see sketch below); A, at lower left, from almost in line, 2 or three stones showing; to right is B, 1 stone showing; at C, ruler, extended to 1.00, partly behind stones falling down Ely face of "center" wall; total depth above floor (which is torn out and doesn't show here, about .90; no vault slabs. (From N.E.)



✓ 161. Str.
16175
(Court
3)

Terraces behind (W end of LVII - le. part of substructure of LIX $\frac{1}{2}$ ruler 1.00 - rest on court floor level; 1st terrace rises probably about 1.50 (uncertain above 1.00); second, much higher, runs down behind it, as shown by cut through 1st terrace; ruler is a few cm south of inner corner of Str. LVI stairway, but wall of that substructure appears not to run that far. See sketches below. (from S)



✓ 162. J-21
LVII
16176

Trench through 3d known doorway on S. side, counting W to E - note pier at left, probably same at right - ruler stands on floor against debris in position - to right of debris, narrow trench leads back to medial wall, forming Wly jamb of small doorway, other side not visible - note plinth and broad step leading to court level - note masonry. (From S)

✓ 163. J-18
Str. LIV
16177

Down trench; pier at left, on plinth leading directly to Court 3 floor; medial wall at end of trench, ruler at 1.00; debris in position at left of narrow part of trench; ~~ix~~ in front of it on ~~ix~~ cloth: A. (left) - piece of large stucco moulding found at surface .50 E. of medial wall, opposite this trench - surface there was about .25 below top of wall (which was about spring of vault level)


B. (right) - small slab, irregular shape, with irregular surface, with drilled hole, almost certainly turned out in clearing along top of medial wall, near A. (From W)

✓ 164. J-18
Str. LIV
16178

Wly (outer) wall at N. end - masonry - blocks and slabs - ~~z~~ cleared bush only (from SW)

✓ 165. J-19
Str. LV
16179

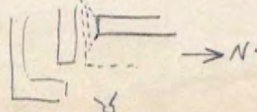
Trench, near Nly end





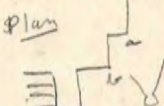

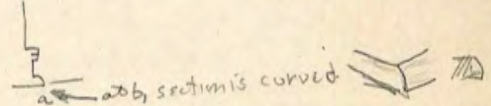
A. white smooth plaster floor, ruler at .20, bottom left of photo; taken at angle nearly 60 degrees off horizontal; note no slabs. (from E)

✓ 166. J-18
Str. LIV
16180

Sly small doorway between galleries; Nly wall of end room at left; note vault over doorway (left side is end-wall vault with very thick cap-stone; filled up as niche (



- ✓ 167. Str. J-8 (38) XLVII S end wall at left, rear wall in background - note 2 rectangular openings - beam holes? - in vault; slabs of vault - offset at right running to very little at left. (from E.)
16181
- ✓ 168. Str. J-8 XLVII Note pier; trench to its right leading to rear wall, with another pier on right side of trench - masonry - working wall in foreground hides floor and plinth. (from E) - high m tower).
16182
- ✓ 169. Str. J-8 XLVII Note break in masonry at left, resulting in falling out. Section, N end of Sly part of Str. XLVII.
16183
- ✓ 170. Str. J-8 XLVII Cut (section AB) across vault where it turns corner & runs E&W. Corbeling? Ruler @ .20 is on top of vertical part of wall. (from E.)
16184
- ✓ 171. Str. J-4 XLIV Sly jamb of front (Ely) central (probably only) doorway - ruler ~~mark~~ at 1.60 stands on plinth that is at floor level and just about measures depth of debris at center - fallen plaster (stucco) just behind wall, about .30 deep - slabs above. (from E.)
16185
- ✓ 172. Str. J-4 XLIV Nly jamb of rear (Wly) central (&only?) doorway, torn out except for two courses (dug to about .30 above floor here) - note secondary wall running from the rear one. Stucco at right was found about where it is, or in corresponding position in front - large piece looks like a rock - large moulding, probably. (from S, little E).
16186
- ✓ 173. Str. J-17 LIII Central room (SW corner) - note supposed depressed entrance - stick @ - max. height of mound above floor - doorway at left - Note masonry - is N&S wall secondary? (From NE)
16187
- ✓ 174. Str. J-9 XLVIII 3 piers at N., west facade - solid wall begins at right. (from W)
16188
- ✓ 175. Str. J-6 XLVI Nly of partition walls - vault construction - this is the one which may run out further. The "vault" facing us is peculiar: This is only a half-vault, against the hill (sic?) (from N) 
16189
- ✓ 176. Str. J-6 XLVI N end, rear corner - plumb-bobbles in beam hole (see sketch) - vault masonry. (from SE.)
16190

- Amram 5-7
- ✓ 177. Str. ~~XLIV~~ ^{J-4}
16191 (Platform) NElyncorner of buried and ruined structure of
of the squared blocks - masonry - note all cut
stones at corner - a little binding.
Slbs at bottom are just under small stone of
floor (burial ? ?) See plan & sections.
(from E & above)
- ✓ 178. Str. W.Pl. ^(5-7?)
16192 Meg. Stwy. Sculptured stone No.2 (Fred's "lintel") - 10
glyphs & parts of
See sketches, rubbing.
- ✓ 179. Altar 1
16193 4 pieces, placed in position on ground, white
earth brushed over surface (too damp for a good
test) - from tower.
- ✓ 180. Altar 1
16194 Small fragment (edge)  little lower -
might be a
crescent.
- ✓ 181. Str. ^{E of} ~~J-19~~ ^{J-19}
16195 (E of IV) Stairway, NE end; note "balustarde" - symmetrical,
better on the other side, where it comes up to
top of third step at least. (from NW)
- X ✓ 182. Str. R-2
16196 (E of IV) Wly side; note offset - paralleled plinth, carries
around corner.
-  Plan  Section  abb, sectionis curved
- ✓ 183. Str. R-3 ~~J-19~~
16197 Lintel 12; at right is piece which was found
vertically against Ely supposed ja,n of Ely
doorway - at left. 6 pieces as fitted by
Amram - the 3 left pieces certainly do fit.
(but see notes, made after this)
- ✓ 184. Str. O-4 ~~XXI~~
16198 Note doorway widening at top, broken lintel (
apparently plain) - wall stones in rather good
position, large - they lean out slightly (from E)
- ✓ 185. Str. O-13 ~~XXVII~~
16199 Two stones found on XXVII, upper level or possibly
fill for it - note curved edges - both are
flat (slightly concave) on "under" sides. See
sketches.)
- ✓ 186. Str. J-6 ~~XLVI~~
16200 Throne - table edge, best photo (except large one)
- ~~187. Str. XLIII
(Vault Nel) Large mosaic mirror.~~
- ✓ 187. Str. O-18 ~~XXXIII~~
16201 Lintel 8 (night picture, magnesium ribbon).
- ✓ 188. Str. J-8 ~~XLVII~~
16202 Nly end wall, and steps built against it. (not
catalogued in field, but identification certain.)
- 189 Str. J-6 ~~XLVI~~
16203 Niche, Room 1, with fragments of throne 1 in
position before moving (except that some were
removed by workman on day of discovery); from tower
in front of niche, looking down at steep angle.
Neg. destroyed in fire - new neg. from an old folded
print.

Personal Photographs - 1932.

1. Alvaro Obregon (Frontera) Tabasco, Mexico: church at rear of Plaza, now a school; note electioneering signs.
2. Obregon - market, about 6 A.M.
3. Do., closer view. (1/50 at 4.5)
4. Laurel trees at rear of Plaza - 2 exposures.
5. Piedras Negras - gang at first.

Catalogued in Bugs (J.A.M. photos)

32-m-1 to 32-m-142

FIELD CATALOGUE * 1933 PHOTOGRAPHS

<u>Film No.</u>	<u>Str. No.</u>	<u>From Dire'n</u>	<u>Notes.</u>
1 16205	J-2	NE	Open drain, running from foreground under "room 6" doorway. Edwardo above.
2 & 3 16206-7	J-2	W	Room 2, from tower in Court 1, Acropolis
4 16208	J-2	SW	Gen'l view from tower on J-5. Rooms 5 & 6 in lower foreground, two poles across latter; Drain at left foreground. Edwardo in Room 2, hand on corner of central passage door.
5 16209	J-2	N	Southerly end from tower in Court 1; left, doorway, exterior wall. Note patched-up junction with Room 6 (at right); corner line of in SW wall of Room 6 with cruder masonry from there forward.
6 16210	J-2	NW	From tower in Court 1; Room 4 at extreme left; room 2 extends thence to Room 6 in right background.
7 16211	J-2	NW	From tower in Court 1, looking through central passage.
8 16212	J-2	Rxxxx S	Room 1 from tower on front terraces or stairway; Rufino near southerly door of medial wall; Room 3 at left.
9. 16213	J-2	SE	Room 5 and doorway into Room 6. Note end of overlapping wall of Room 6, beyond doorway.
10. 16214	J-2	S	Room 1 from tower on stairway; piers, passage doorway right center. Sticks at right are cribbing of trench in stairway, leading to tunnel.
11. 16215	J-2	E	From tower on stairway. Rooms 1 & 3, with Room 5 beyond at extreme left. Note filled up doorway in wall of Room 3 - probably end doorway leading outside of the original palace when built.
12. 16216	J-2	S	Nly end of Room 1, from tower on stairway. Walls of Room 4 at extreme right. Note remains of four piers, entrance to tunnel.
13 16217	J-2	NE	From tower - Room 1. Pier in foreground nearly removed. Note entrance to tunnel, filled up doorway is at right foreground, though not clear in the photograph.
14 16218	J-2	NE	Room 5, one jamb of doorway (front) at left. SWly wall seems to be bound to NWly wall at bottom, but to follow through higher up. Note thickness of front wall.

Film No.	Str. No.	From D&C'n	Notes
15 16219	J-2	NE	Room 4, SWly wall (transverse to main axis of building).
16 16220	J-2	SW	Nly end of Room 2. Pier on left; pillaster or anta center, note bonding (can't see it in the photo). This is the other side of the right part of the wall shown in No. 33-15.
17 16221	J-2	SE	Nly end of Room 1, looking at medial wall of building (rear of room) over nearly obliterated pier in right foreground. Note filled up doorway.
18 16222	J-2	SW	Looking almost straight down from Str. J-5 at Room 6. Note open drain entering covered drain just outside doorway from Room 6 to Court 1 (left center) thence the latter passes through doorway (underfloor curves around overlapping wall of Room 6, passing through doorway to Room 5 (extreme right). Floor removed in three places to show drain. Note how Room six was patched on to the old original end wall of the palace, making use of the latter in part; note one side of illedup end doorway in latter.
19 16223	J-2	NW	Outside juncture of overlapping wall of Room 5 with corner of original palace. Plinth of the later Room 5 wall passes over plinth of original palace.
20 16224	J-2	E	Outer wall of plinth of Room 5, showing juncture with side retaining wall of stairway of Str. J-5.
21 16225	J-2	SE	Grand stairway fronting whole building, leading down to West Group Plaza. This is a cleared strip at Nely end. Note that stones of steps simply cease at right, but on a fairly straight line. This was dug by Benjamin, the best wall man, with frequent checking by field director - conclusion: the was probably a "balustrade", poorly constructed and now completely ruined (Cp. positive evidence on other side, Photo. No. 33- 224 x 24 & 25)
22 16226	J-2	NE	Room 1 on left, Room 2 on right.
23 16227	J-2	NW	Room 2 from tower, from same point as No. 33-86.
24 16228	J-2	S	Facade (front) SW of Room 5 and front of same. Lower foreground, low terraces with balustraded stairway at right, both rising to esplanade fronting J-2; esplanade is torn away at left to show top of buried battered wall (left of ruller) - old terrace or pyramid? Note behind this a big pier forming part of the vertical wall of building. Note break in plinth at at end of old original palace (right); also exit of drain from Court 1 (left center).

- 25 J-2 S Same as 33-25, vertical plate showing arch between Rooms 5 & 6.
16229
- 26 J-2 S Pier, Room 2 (~~Pierxinzfzazdzazakax~~ 10 in field notes)
16230
- 27 J-2 E Double exposure; supposed to be inner side of pier 10.
16231
- 28 J-2 W Wly corner of pier 10. The dry wall at the right is our own construction, retaining temporary dump. Pier 11 at left, beyond central passage doorway to Court 1.
16232
- 29 J-2 E Pier 10, inner side (same view as No. 33-27). Dry wall at left is our construction (for temporary dump).
16233
- 30 J-2 NW Men pulling stump which bridged medial wall and pier 12 at left.
16234
- 31 J-2 SE Small terraces SW of main stairway, with older battered terrace and building wall at top. (Cp. with 33-24 & 25) At bottom pure fill (terrace torn out?); ~~xkax~~ small terrace; small terrace (ruler against "riser"); terrace; ~~xkzabank~~ battered terrace top; wall.
16235
- 32 J-2 E Room 6, SWly wall. Note line of corner stones above ruler. Though not visible here, these rise nearly but not quite to height of vault-spring. This is patched-up wall made of partly earlier elements. End (NW) wall at ~~xkfk~~ right.
16236
- 33 J-2 E Room 1 and beginning of Room 3 (a cul-de-sac). Note SWly end of Room 4 formed by end of original palace, with end doorway filled up - shown by difference in masonry and lines of corner stones at each side. Plaster follows jambs, though not visible here. Possibly it was arched - note double slope of top of filling wall, starting at same height - but couldn't confirm this on other side, where, if so, the fact should have been clear.
16237
- 34 J-2 S Nly side of Doorway S (southerly doorway through medial wall, from Room 1. Beyond, end of outer wall of Room 2, S of Doorway K. Note apparent base of pier behind ruler, indicated former presence of piers which failed or were removed, but leaving this butt which was incorporated in the wall. See 33-52 for the outer side of this ~~xkzazkzax~~ remnant of an old pier. The measurement check (pier is 1.20 m wide).
16238
35. J-2 S Similar view through central "passage" doorway of medial wall (i.e. similar to 33-34). Pier 11 of Room 2 in background.
16239
- 36 J-2 W Pier 6 at right, pier 7 left; inner corner views, from Room 1.
16240

- 37 J-2 N Pier in foreground, piers 5 and 4 background - inner corners from Room 1. Note "binding (directions of long corner stones alternating); chinking with small slabs; roughly squared corner stones; use of both large blocks and thin slabs (pier 5 especially). See these features in other piers also.
16241
- 38 J-2 S Pier 7 close-up (see also 33-36); pier 8 lies beyond, all but part of the lowest course removed by us in 1931 before we realized the nature of this building, which was little more than a mound when found.
16242
- 39 J-2 SW Pier 13 from Court 1; anta or pillaster beyond at left. Note placement of pier a little behind edge of floor, forming a "plinth". Note binding, especially at inner corner, and use of small slabs for chinking.
16243
- 40 J-2 S Pier 12, inner corner from Room 2. Note paucity of big blocks as compared with other piers; but they appear on the opposite corner - their use is not very consistent though surely intentional. If the stones aren't what they should be, the lack can be made up with mortar. Hence in this pier, more chinking.
16244
- 41 J-2 E Room 6 - floor removed and section cut through drain (see also nos. 33-18 and 33-50, the latter an earlier view from same point as this). Ruler is on earliest of the three floors (No. 3 in field notes and 33-50).
16245
- 42 J-2 E Cut section through plinth and pier 8, Room 1, with esplanade in front removed to show earlier terraces on which this part of J-2 was superimposed. Tape follows buried terrace (left) and final low buried terrace to floor of that one just under floor of J-2, thence follows that. Note that white plaster floor of J-2 was laid after erection of pier. Where stones of later have been removed, color is darker - no finishing plaster. However, that floor was finished structurally - everything but the finishing plaster - before pier was erected on it.
16246
- 43 J-2 NE Cut section through medial wall, 1.50 S of Doorway 8 (Sly of the medial wall doorways). Note similarity to front wall of Str. J-6 (33-100 & 102); but stones do not here overlap in this thicker wall; Mortar used liberally; stones are on the border-line between block and slabs, but all have parallel upper and lower surfaces - stratified lime stone.
16247
- 44 J-2 SE Fill wall under main stairway, front of central passage; it runs further down. This is the beginning of trench to tunnel.
16248
- 45 J-2 Se Same trench as 33-44, later. Loose pure rock fill behind the rough dry-laid "fill wall" shown in 33-44.
16249

- 46 J-2 E NEly end of building and substructure from tower
16250 on Str. J-1. Note round corner of substructure, lower course (of large squarish blocks) only at center, but rising to left. Part here exposed runs from man (Benjamin) to stairway against J-7 (right); crude wall inside this rises to flat step-like terrace. See 33-49, 53, 54, 55 for later views at this point.
- 47 J-2 E Same view as 46, not printed.
16251
- 48 J-2 NE Room 5 from Room 6, Edwards at front of building, seen through vaulted interior doorway between the rooms. Note half-vault at left rises from original end of palace; that is, the latter was either never completed or was partly torn out for the purpose of this construction, the latter being almost certain; wall of Room 6 at left overlaps same end wall (seen from above in 33-18 where relationship is clearer).
- 49 J-2 NE Detail of substructure at NE end of building; floor of terrace Str. J-1 in foreground; String is on line of inner faces of piers of Room 1; at center, junction of rounded corner terrace of J-2 with stairway of J-7; behind both terrace and stairway note crude wall buried by them, better seen in section in 33-55.
- 50 J-2 SE Room 6 from doorway to Room 5, floors partly removed to show three floors and drain. Numbers 1, 2 & 3 indicate upper, middle and lower floors; Number 4 shows small pure rock fill under floor 3; Number 5 indicates slabs covering drain; Number 6, a partially cut section through NEly wall of room (the original end of it undisturbed in front of this); Number 7); Number 8, Buried plinth of end of original palace; Number 9, top of large rock fill passing under old palace; tight earth (with some mortar) under floor 1 here extends from under side of wall (7) to top of this fill (9). Note: Floors 1 and 2 extend under SWly wall, both parts of latter (note line of corner stones in this wall, left; Floor one ends against this SWly wall; Floors 2 and 3 were found only SW of drain - were probably destroyed on other side in building drain, which is therefore contemporary with the building of Rooms 5 and 6; query: floors 2 & 3 are higher than Court 1 floor - even if this was originally open, how was water disposed of? - probably an open drain next the palace end wall, destroyed in building the covered drain; in distance floor 1 is cut to floor 3 without encountering floor 2 (at least as yet).
- 51 J-2 SW Beginning the pit in Court 1, at inner end of tunnel
16255 under center ~~xxxxxxx~~ passage of Str. J-2; Note fill wall in background (pick and tape are against it; depth at this time about 2 meters, shoring just begun. Entrance to tunnel is at right.

- 52 J-2 NW Outer wall of Room 2, from Court 1, doorway K at left. Note old pier against and over which wall is built. For other side of this lower part of an old pier see photo. No 33-34.
16256
- 53 J-2 E Northeast end, including substructure from tower on Str. J-1 - same point as 33-36, q.v., but after further excavation; from side wall of main stairway (left) terrace follows round corner to stairway against Str. J-7, (right); Note line of displaced (not by us) stones which formed the outer edge of esplanade at top of main stairway - that this apparently turned the corner, but at the end two other steps lead up from it to the building, which was not the case at the front. Also early or structural wall inside main terrace wall; query - did this act as a top terrace?
16257
- 54 J-2 E More or less same point of view as 33-53 after further excavation, showing earlier battered - round corner terrace inside the walls shown in 33-53. Note plaster remaining at left of exposed portion, showing it is an old building and not a mere structural wall. At right, all but lowest step of stairway of Str. J-7 has been removed, showing old battered terrace there, with one side of sunken panel decoration visible.
16258
- 55 J-2 SE The round-corner early terrace under the NEly end of J-2 (left); cut section through two walls built against it (right center; beyond these, seen in elevation the terrace under the stairway (here removed) of Str. J-7, showing triangular - shaped sunken panel, open at the top.
16259
- 56 J-6 S Caches 2,3,&4 under floor of Court 1, 1.00 meter from NEly corner of megalithic stairway of Str. J-6. Numbered in this group by mistake. Foreground, Cache 3; behind it, part of bottom of Cache 1 (this number is an error - Cache 1 found in 1932 under throne); to right of that Cache 2; behind both Cache 4; Flints in 3 & 2, flint and obsidian in 4, all showing. Note: Corrections from notes: read 2,3,4,5, for 1,2,3,4 respectively. Also look at photo from right side - it should be vertical.
(court1)
16260
57. J-2 E Bones and potsherds on esplanade SW of ~~Room~~ entrance to Room 5. Pencil points to rib fragment, long bones apparently human in front of it; trowel indicates fragmentary long bone. Note sherds beyond latter, and in right foreground. Right, human and animal bones found further to left, and on terrace below. Esplanade has been partly torn out, showing top of old buried battered terrace wall. On vertical wall of building, note suggestion of plinth left of pencil - to right, none. This is an old patch-work wall.
16261
- 58 J-2 SE Cap stones from Rooms 1 and 2, laid against medial wall SW of Doorway S. Note flat faced block with rounded back in foreground.
16262

- 59 J-2
16263 Slab from building debris, Court 1 - from J-2 or possibly J-6 - found among slabs which had been removed, and were lying a few meters NW of Doorway O. Shows part of an incised spiral design. Almost certainly re-used as vault or wall slab. Compare with incised designs on bed-rock of river, 100 M. or so below sacrificial rock. Conclusion: those were more likely than not contemporary with city, ~~xxxxxxxx~~
- 60 J-2
16264 Sherds (field No. W-2-58) from bottom of pit ~~at~~ immediately front of Doorway M into Court 1. Painted, a selection of share of this group sent to Guatemala.
- 61 J-2
16265 Sherds (above ruler, field No. ~~W-2-58~~, painted; below ruler, No. W-2-59, unpainted. ~~(W-2-58)~~). Both from bottom of pit front of Doorway M. (sent to Guatemala)
- 62 J-2
16266 Stucco fragments from J-2, sent to Guatemala. Top row, left to right: W-2-44, W-2-44, W-2-44, W-2-44; bottom row, left to right: W-2-44, W-2-47.
- 63 J-2
16267 Sherds, from bottom of pit front of Doorway M. Top row, all are W-2-58, foot at left containing two clay rattles; Middle row, left to right, first three are W-2-58; rest of middle and all of bottom row are W-2-59 (field numbers). Sent to Guatemala.
- 64 J-2
16268 Metate from Debris of J-2, on SE side, SW of doorway to Room 5; mano stone picked up by architect in survey, location not noted. Both left at camp, casa principal.
- 65 J-2
16269 Same as 33-64, showing bottom and sides, rough-worked. Ruler is 20 cm rule.
- 66 J-5 N
(Bur. 50)
16270 Vault of Burial #5, SLY corner, after removing part of vault and wall on SEly side, showing that vault on SWly side (end) passed across it and peters out in fill. The walls show the reverse. Tentative conclusions: either the walls are in part old ones put to a new purpose; vaults and walls overlap in reverse as a bond; or it is accidental. The second idea should be watched for in other cases.
- 67 J-6 E
16271 Room 3 from Sly corner of J-4, second terrace from top. Right upper background terrace below J-8 shows plainly; left center, big tree in Room 2 (see its stump in 33-84) Floor of the platform terrace Str J-7 is cleared for a short distance in front of Room 3. The wall at left foreground is our old, holding dump from 1932 trench beyond it. 33-70 shows continuation of this trench where it enters the tunnel. Note "bridges" for wheelbarrows.
- 68 J-6 S
16272 From large dump (see 33-77 for location of dump); juncture J-~~7~~ (right) with Room 3 of J-6. Boards lie in trench connecting main trench at range pole. Note stairway of J-~~7~~, remnant of terracing front of Room 2 of J-6, rising from stairway.

- 78 J-2 NW Looking through the doorway between Rooms 6 and 5, from edge of J-5, on tower. Note remnant of upper zone above medial cornice slabs on end of the original palace.
16283
- 79 J-2 SW Room 1 from same point as 33-78. Note continuous wall at right) breaking into piers; medial wall shows behind these.
16284
- 80 J-6 S Same as 33-77, small camera.
16285
- 81 J-6 SW Similar to 33-77 & 80, but from point closer to the building (further to NW)
16286
- 82 Same as 33-81; not printed for us.
16287
- 83 J-6 E General view from tower on large dump (i.e. from height of about 6 meters). Stairway is shown somewhat distorted by the wide-angle lens. Note three steps of Room 1-a (upper left) which we have left in place; the now excavated but formerly buried ruin of the end of J-6-2nd, extreme upper left. There were probably piers at the front of Room 2 (upper right) but they had completely fallen before excavation.
J-6-2nd
16288
- 84 J-6 SE From tower on dump, same position as 33-83; Rooms 2 and 3. Note trench in J-7 from which tunnel follows under floor; also opening of upper tunnel, beginning at rear wall. This one is immediately over the lower tunnel, with only a concrete floor between.
16289
- 85 J-6 E Same as 33-83. The large heavy slab in each of these pictures is meaningless were shown: it was found on the floor at NE end of Room 1, immediately in front of small bench at that end. Purpose unknown - heavier and more rectangular than any other cap-stone, but obviously fallen or thrown there.
16290
- 86 J-6 E Similar to 33-83, but showing Str. J-8 above and behind; niche of Throne 1 in center; note fallen pier.
16291
- 87 J-6 SE Most of Room 1, and Room 2, to show masonry; from dump in Court 1.
16292
- 88 J-6 SE Room 1 and megalithic stairway before it, from tower in Court 1. Note predominance of irregular stones in right (NEly) part of rear wall, note observed close to and left (SW) of niche. Is this Room 1 a single construction, or is the NEly part of the rear wall an older one, fallen or torn down except at the NE?
16293
- 89 J-6 E SWly end of J-6, and J-6-2nd beyond (left), from tower in Court 1. Note terrace retaining wall in front of both, upper stones of megalithic stairway lower right; dump lower left. Here at the left original contours showed that terrace system descended, at right (here left) of stairway to court level, as on the other side.
J-6-2nd
16294

- 90 J-6 NE Room 1 from tower in Room 2; J-6-2nd beyond remnant of
16295 three setps which led to elevated floor of Room 1-a.
- 91 J-6 S Room 3 from outside, on floor of J-7; note terraces
16296 (only about 50 cm high) rising against (or part of) the pyramid J-4, the ends against J-6; the highest remaining risines up under a big slab which seems to be remnant of medial cornice slab of J-6. Should have gone in here for possible preserved porti on of upper zone and relative dating.
- 92 J-6 E Room 1, niche of Throne one (bench removed); note slabs
16297 of broken-off vault above; masonry.
- 93 J-6 S Same as 33-92, but from other side, closer; note large sing
16298 -le slab, right side, which carried the side off-set (in position and unbroken on left side - see 33-92.
- 94 J-6 NE Room 2, SWly end wall, ruming from rear wall to pier.
16299 Note that it was placed after pier and rear wall (including vault) were in position p may be secondary in period as well as constructional sequence.
- 95 J-6, SW End of rear wall of Room 1, Str. J-6, as left by the
J-6- builders, except at top, at and above level of elevated floor
2nd of Room 1-a, where we have removed it and left a cut-
16300 section; tread of third step of the stairway of Room 1-a shows at right, seen from behind, a cut section of the fill under it; Note fill behind the rear wall of Room 1, ruming (here left) to a fill wall paralell to rear wall (runs out of picture, toward camera, atbleft); this fill wall is curve-battered, very crude, its base just behind (NE) of the lowest courses of the nearly removed rear wall of J-6-2nd, at which the ruler points; A trowel, visible if one looks for it (left center) marks the junction of our cut section of fill with the fill wall mentioned above. Above all this is a masonry core. Compare this picyure with 32-S-140, taken from the front, in 1932.
- 96 J-6, W Room 1, inner side of outer wall, common (apparently) to
J-6- both earlier and later buildings. The break at right is
16301 2nd due to our excavations; a doorway at left.
- 97 J-6 S Pier between Rooms 1 (left) and 2 (beyond). The best preserv-
16302 pier on Court 1. Note use of slabs, "bonding".
- 98 J-6 E NEly doorway of Room 1; above pier at right; next pier beyond
16303 at left, in front of retaining wall of our own dump. The latter is the first (nearest) visible pier in 33-90. Note flat slabs, "bonding".
- 99 ~~326~~, SE From tower at front; outside and ruined top of the only real
J-6- free-standing wall of J-6; at SWly end (except for short
2nd one at other end);Merges into front wall of J-6-2nd; prob'ly
16304 a break at right end of meter stick(couldn't confirm this on digging); note slab nasonry & Cp. with 33-100.

- 100 J-6 SW Cut section through outer wall at SWly end (see 33-99 also); Pencil, in shadow, points to finishing plaster running under the wall; trench in foreground - note tight solid fill here; fragment of stalactite from this trench lies on floor of J-6-2nd, which was buried under Room 1-a; note plinth at right. Notice flat slabs in wall, partly overlapping at center. To be compared with 33-43, but that is a thicker wall.
16305
- 101 Same as 102.
16306
- 102 J-6 SW Same section as 33-100, close-up and more nearly horizontal view - to be compared with 33-43.
16307
- 103 J-6 NE Cut section through vault above rear wall of niche of Throne 1, Room 1; the slabs in foreground are the lowest course of the vault. Note slab masonry hearting, running from surgafec to slabs to rear (right); they are selected with less care, not so truly laid, and with more mortar, than the slabs the edges of which form the exposed surface. Taken in 1933 - a dump of 1932 has here been only partly re-excavated.
16308
- 104 J-6, SW Close-up of base of end of rear wall of Room 1 (see J-6-2nd 33-95 & 32-S-140). That wall and fill behind it rest on finishing plaster (white) of J-6-2nd; fill passes over lowest courses of rear wall of J-6-2nd, at left, with ruler on top. This runs behind the J-6 wall, and has been picked up farther NE (see 33-121). See 33-118 for a better picture of same features shown in this one.
16309
- 105 J-6, SWly end; J-6-2nd at left, with secondary partition (retaining) wall still in place. Outer terrace in foreground runs before both, apparently continuous.
J-6-2nd 16310
- 106 J-6 NE Room 3, SWly end wall. On this side, this end wall runs into (across) the rear wall. The wall is badly damaged by roots and actually pushed, more or less intact, a considerable distance forward.
16311
- 107 J-6, SE Terrace at SWly end (for position see large stone at extreme right, in 33-105 at right center) showing crude earlier (or constructional) terrace 1 meter behind, in trench. The trench is 1.60 M from end of J-6-2nd room (before removal of transverse partition retaining wall.)
J-6-2nd 16312
- 108 J-6 SW Foreground, NEly pier of Room 3, inner corner. Note "bonding". Thickness of pier (front to rear) 95 cm.
16313
- 109 J-6 N Same pier as 33-108, from N, with SWly pier of Room 3 beyond, end wall extreme right. Stick is at 1.22 meters.
16314
- 110 J-6 S Cut section through rear wall of Room 3 (entrance to upper level tunnel); note heavy slabs, blocks from stratified deposits - paraeell upper and lower surfaces-laid in mortar; pure rock fill behind.
16315

- 111 J-6 SE Entrance to upper tunnel, through rear wall of Room 3, behind center doorway; notice pure loose rock fill behind wall to height about level of vault-spring - then slab masonry laid in mortar forms a "natural" roof to the tunnel. Plenty of small stone mixed with medium sizes in the rock fill.
16316
- 112 J-6 SW Room 2, NEly partition wall (i.e. end wall of this room). Note disturbance by roots. For other side of this wall see 33-106.
16317
- 113 J-6, NE Room 1, "partition wall" across J-6-2nd in background; J-6-2nd SWly doorway of this room at left, remainder of steps to Room 1-a at right. Compare this with 32-S-65, which shows what was originally left of Room 1-a from about same point of view.
16318
- 114 J-6 S Junction of partition wall between Rooms 2 and 3 with rear wall. Note that walls are tied, while vault appears to carry through across end of partition wall. This is actually an inside corner, against the outside of which the rear wall of Room 3 was added (See the other side, 33-123). At least parts of wall and vault of Room 2 were in existence before Room 3 was erected.
16319
- 115 J-6 SW Partition wall between Rooms 1 & 2, from Room 1 - remnant of bench at left; Note plaster on pier at right. Both pier and ~~masonry~~ vault, run across this partition wall (see 33-94 for the other side); Indications therefore are that Room 1, or part of its rear wall and vault, were contemporary with Room 2, which preceded Room 3 (see notes under 33-114); But on ~~the~~ tearing out upper part But the rear wall itself has a thin portion of this partition wall let into it (see 33-122 and ~~the~~ field notes. Present conclusions: considering also the differences in masonry of the rear wall of Room 1 (see 33-88 & note), probably Structure J-6 with its three rooms was conceived and built as a unit, but built over older structures, parts of the walls and floors of which were allowed to remain standing and utilized in Rooms 1 and 2. However, there is no positive evidence to show whether Room 3 may not have been part of the earlier complex in its entirety or a later addition to Rooms 1 and 2; Modification of this note: it is probable that this partition wall was built as a unit in its entire thickness, covering up the mere stump of an earlier thin wall (hence the note under 33-94 that rear wall runs across the partition, which is fully justified by the external appearance on both sides. It does run through, but includes this stump. This is further evidence that the rear wall of Room 1 includes masonry of two periods. We should look for the base of the J-6-2nd rear wall behind the NEly part of Room 1, and behind Room 2 - if there, we have three instead of 2 building periods in Rooms 1 and/or ~~Room~~ 2.
16320

- 116 J-6 W NEly pier of Room 1, from inside, with partition and
16321 final pier (here forming a sort of pillaster) beyond.
- 117 J-6 W The above pier and, in foreground, the two SW of it,
16322 the first badly fallen (Room 1).
- 118 J*6, SW Similar to 33-104 - same note applies to both.
J-6-
2nd
16323
- 119 J-6 N Room 1, NEly doorway at left - the same pier as 33-116,
16324 from the other inside corner.
- 120 J-6 S Room 1, same pier (center) as 33-116 & 33-119, outside
16325 corner, with pier at partition beyond.
- 121 J-6 E Room 1: break in rear wall behind most Sly doorway
16326 showing cut section of heavy slab masonry; this is the
supposedly latest (SWly) part of this rear wall (see
note under 33-115); shows also base of rear wall of
J*6-2nd carrying along one meter behind.
- 122 J-6 S Stump of early thin wall revealed by teraing out
16327 rear end of partition wall between Rooms 1 & 2 . Note
that vault carries over all this without break; this
vault rests on a patchwork of old and new walls. See
note under 33-115 for discussion of time relations of
the three rooms.
- 123 J-6 E Partition wall between Rooms 2 & 3, partly torn out,
16328 from Room 3; note that neither vault nor rear wall
pass across end of partition wall; they are built
against it. Room 3 is later than this wall; but it may
be part of an early complex partly torn down - probably is,
as this wall is bound to rear wall of Room 2, which in
turn includes the stump of early construction shown in
33-122. Therefore it is still quite possible that
Rooms 1, 2, & 3 were planned and built as a unit, using
parts of old construction. But there is no sure proof.
- 124 J-6, SE Trench in J-7, looking toward Room 3 of J-6; Note fill
J-7 shown in cut section under Room 3; resting on broad low
16329 earlier terraces descending to floor in foreground.
- 125 J-7 SE Close-up of foreground of above picture, later, showing
16330 nearer (lower) terrace; floor in front cut, showing
top of partly removed rearwall of house on lower level
(whisk broom rests on it).
- 126 J-7 E Looking at NEly side of connecting trench from Court 1,
16331 the end of which was shown in 33-125; whisk broom in
same position on largely removed wall of third level
house, ruler against cut section of fill which buried it
and supported floor of the low terraces of second level;
bottom of ruler on floor of the house.

- 127 J-7 SE Trench looking toward Room 3 of J-6, later than 33-124 & 125; foreground - lowest level, brush on "house" wall, SW of corner; to its right, end of terrace wall, which ended against the NEly (rear) wall of this house; wall of later addition to this terrace, which crossed trench (see lower terrace, 33-124 & 125) removed; behind, ~~the later addition (see) of~~ the upper terrace, original, with white finishing plaster in place, which was behind the later addition shown in former pictures and now removed. Floor of addition rests on this, as does ruler.
- 16332
- 128 J-7 SE Similar to 33-127, with plaster of original upper terrace removed to show masonry. These terraces form the front of the second level platform which runs in under Room 3 and constructions behind it, as revealed by the lower level tunnel in later excavations.
- 16333
- 129 J-7 S NEly outside corner of 3d level "house", at juncture of main SE-NW trench with SEly of the two entering trenches, from which picture is taken: same corner as shown in 32-S-177, from above & from NE; at right, wall, probably of another similar building. Note house here stands on a battered terrace, too high for usual plinth, which may follow down; however, remains of a floor against it, reducing the height, have here been removed in the foreground. The terrace turns an angle (see pencil) in conformity with upper wall, but was later carried farther NE, disappearing under fill. There were traces of red-painted plaster on the terrace. What is called above remains of floor against this terrace may have been steps down to the floor level (without finishing plaster) in the foreground.
- 16334
- 130 J-7, Lower tunnel, showing terrace wall of platform of the
16335 J-6 post-holes, with floor in front running under it.
- 131 J-6 SE Entrance to upper tunnel, through rear wall of Room 3; showing first terrace behind later, with rough plaster in place at right.
- 16336
- 132 J-6 SE Dry-laid slab and block wall immediately behind plastered terrace first encountered, upper tunnel from Room 3; a construction wall, separated from the mortar-laid & plastered outer wall by shell of small pure rock fill. Remains of outer terrace wall show at right and left; note line in inner wall at left; the left part is an outside corner, against which main portion here shown was built. Stones are not especially large, slabs not long.
- 16337
- 133 J-6 SE Upper tunnel, Room 3; pure loose rock fill behind dry wall shown in 33-132, and against side wall of independently standing left (SW) portion, the corner of which shows at left, beyond post;
- 16338
- 134 J-6, SE Main trench; foreground, remains of NWly wall of house
J-7 SE on third level; narrow drain just beyond; beyond that, remains, seen in cross-section, of ruin of another "house" wall which was followed in (NW) in tunnel. There was a side stone of drain in position occupied by the number 139. Note fill (big and small stone) under the wall - runs under it (small stone & gray earth).
- 16339

- 135- J-6, NW
J-7
16340
Same as 134 from the opposite direction; the ruler is in the same position, standing in the drain; beyond, NW outer corner of "house" tentatively called J-7-3d-b, the NEly corner of which is shown in 33-129; Notice here the battered "plinth" is not present; the number in the picture rest on a plinth of usual type, torn out at the right by us to show that the wall does not go down any further; Though what we take for a plinth may have been and outside floor - the situation is not clear here; The field number in picture should be 140 & not 139. This building belongs to Period 5 at the NE of this operation - see cross section drawing. It is on the lowest level encountered so far, but there may be more below.
- 136 J-6, SW
J-7
16341
NWly of the the two trenches running into J-7 from Court 1; Ruler rests in pit dropped into fill of Court 1, rising to level of Court 1 floor (seen at its left); also to bottom of wall; thence wall, still plastered at the right, broken at center, rises to form "plinth, with the number 139 (incorrect field number) resting on its edge; this retreats to battered terrace wall visible in section, but not in this picture (trench passed through it); Behind this wall, but at a lower level than its "plinth", is the broken edge of the floor of house J-7-3d-b, visible in phot as floor of the trench, running back to inner side of rear wall, against which it turns up - see the white streak in center, where stones of wall are removed and floor plaster cut - ; Three general levels of J-7 may be seen at the end (Periods 5,4 & 3); the lowest light layer in the cut section of fill at the end of the trench is the immediate support of the plaster floor of Period 4, SE of Str. J-7-2nd-a.
- 137 J-6, SE
J-9
16342
Upper tunnel from rear wall of Room 3 of J-6; Face of crude slab and block wall, dry laid, 4.30 m behind rear wall of Room 3 - i.e. the second vertical, and the third dray wall behind the plastered facing of the lower terrace of the substructure of J-9, buried by Room 3 later. The stone just above the number is a fragment of something, nicely smoothed, and may be sculptured - after this wall was broken, we were unable to get at it due to slides from above, which grew to dangerous proportions.
- 138 J-6 SW
16343
Room 3 during excavation; large slab (cap stone probably) and two cap stones beyond, at left; the first in position. Note cut section of lower part of debris, with slabs in position.
- 139 J-6 NE
16344
Room 3 during e cavation, from the other direction; the same large stone, inposition, at right, with two cap-stones for comparison. The two typical capstones were found also on edge just this side of the large one; note its upper right corner, in placé, but broken by the fall - it probably is also a capstone. Cp with the large (and thicker) stone of Room 1 (33-83 & 84

140 J-6

16345

Cache No 2 of Str. J-6 (as numbered in field notes) - actually from floor close to megalithic stairway, but in Court 1 and may be earlier or even later.

Top row: W-12-15-b-11, -b-13, -b-4

~~Middle~~ 2nd " - the tip fits the bottom of -b-6

3d row : " -b-9, -b-10, -b-2, -b-5, -b-3

4th " : " -b-6, -b-7, -b-8, -b-1, -b-12

Length of W-12-15-b-6, with the tip is 16.3 cm, max. width 4.8 cm - would be 5 cm if wing wasn't broken.

141 J-6

&

142

16346-7

Cache No.4 of Str. J-6 (see note under 33-140),

Top row: W-12-17-b-2, -b-1, -b-3

~~Bottom~~ Cache No. 3

Bot. row: W-12-16-c-1, -c-2, -c-3, -c-4 . *guatemala*

145 J-6,
(143) R-16

16348

Left Group - Cache No.5 of Str. J-6 :

Top of left group: W-12-18-e (five obsidians) *L-39-117 a-c*

Bottom " " " : W-12-18-d-1, -d-4(upper), -d-3 (lower) and -d-2. *-116a -116b -116c*

Right Group: Cache under former position of stone "column" at top of Str. R-16. Flints are S-18-2 and obsidians S-18-3. Separate letters not assigned these pieces.

144 J-6- NE
2nd.

16349

Secondary end retaining wall at center, which holds fill against the original end of the room (see 33-149) with cut sections through thick part of front wall

~~& left wall & rear wall & into fill at right; cut section through rear wall & into fill at right; cut section through rear wall & into fill at right;~~

145 J-6- SE
2nd

16350

Rear wall of J-6-2nd, from front; It was found in this ruined condition, being reduced to lowest two or three courses at right; the secondary "partition wall" is still in place (left); Meter stick rests against a crude fill wall. End of Room 1 wall of J-6 at extreme right in foreground, from which our cut section runs back to meet this fill wall, the junction marked by a trowel, in shadow; The fill wall probably extends to the right behind the latest fill, which is placed over the ruin of the J-6-2nd wall; & probably also to left behind J-6-2nd rear wall, in which case the fill wall is an early one, part of J-6-2nd; note beginning of vaulting on rear wall of J-6-2nd; also the masonry hearting above, which rises to surface. The only real masonry hearting seen yet at P.N.

146 J-6- NE
2nd

16351

End "partition wall" of 33-144 & 148, close up.

147 J-6-2

16352 2nd

Same as 33-148, closer.

148 J-6-
2nd

16353

Same as 33-144, cleared a little more; left foreground, lowest course of front wall, thinner than part shown in section; edge of trench extreme foreground.

- 173 K-6-b W Secondary wing (which extends around the back, widening the structure. Note masonry - badly destroyed, some good blocks.
16381
- 174 K-6-a S Same feature as above, at SWly end of the other structure.
16382
- 175 K-6-a SW The original corner (SW) with the secondary wing removed to lowest course, which see in foreground; note that the wing is merely a turning of the corner by an addition (possibly full height) at the rear. Masonry of original wall well preserved, but was probably better than the addition in the first place; the rear wall seems to have been double at the corner - here stones are removed to show this. See also 33-176.
16383
- 176 K-6-b SE Corresponding view of SEly corner of K-6-b, showing all ~~features~~ features noted under 33-175 about K-6-a.
16384
- 177 ^{sent to Morley} K-6-a The exposed face of Miscellaneous Sculptured Stone NO. 9, probably a fragment of another throne (No. 2), re-used in SWly end wall of K-6-a, Morley reads (9.11.10.0.0) 11 Ahau 18 Chen. The 11 Ahau 18 (?) Ending Sign are clear here, at the extreme right. See also 33-179, 180, 187, 188, 189, 190, 192 & 193; also cast in museum; & 181. Film of 177 sent to Morley. See also 33-183.
&
178
16385
- 179 K-6-a Same as 33-178.
16386
- 180 K-6-a Same as 33-177 & 178.
16387
- 181 K-6-a The protected corner of M.S.S. No. 9, showing glyph-style, hand ending sign (in addition to the other type on the exposed edge) and bird head, believed by Morley not to be a period glyph.
16388
- 182 K-6-b Misc. Sculptured Stone NO. 10 - a single-stone panel found at back of bench, center, almost certainly a panel let into the vertical wall rising from the rear of the bench. Here set in wooden frame for photographing. Six Fragments, the others destroyed or carried away. Photo is in shadow, under bright sun. Better view - 33-184-a
16389
- 183 K-6-b The same (M.S.S. No 10) from rear, to show frame, and at the right, M.S.S. No. 9 on edge, top view, to show shape and size (stick at 62 cm rests on front (exposed) edge. ~~Axakk~~
16390
- 184-a K-6-b M.S.S. No. 10, in sunlight at sharp angle, almost in line with surface. Figures face each other (dancing with feather-tasseled rattle in right hand?) - note knee pad on right knee of each - practical absence of headdress. See also 33-186, and the original tracing-drawing.
16391
- 184-b There is no film for this number, assigned by mistake.
- 185 K-6-b M.S.S. No. 10, in frame, with paper stretches over figures for rubbings (not an entire success).
16392
- 186 K-6-b Tracing from rubbings, carefully checked and corrected by measurements. For this degree of accuracy, a straight scale drawing would have been easier.
16393

- 187 K-6-a M.S.S. No. 9 (see 33-178)
16394
- 188 K-6-a M.S.S. No.9 (see 33-178)
16395
- 189 K-6-a M.S.S. No.9 (see-33-178)
16396
- 190 K-6-a M.S.S. No. 9 (see 33-178)
16397
- 191 K-6-a Same as 33-192, not printed.
16398
- 192 K-6-a Right end of M.S.S. No. 9 (below) with cast of same (Above).
16399 The exposed face is toward the camera, the protected end (i.e. buried in the wall) to the right.
- 193 K-6-a M.S.S. No. 9 (see 33-178)
16400
- 194 R-1 NE Ruler rest on floor, front terrace in foreground
16401 descending from this; The No. 1 is at front corner of apparent doorway, No. 2 at rear, the doorway apparently being a right (NEly) doorway, rather than a central one. The No. 3 is in line with 1 & 2, at floor level and base of our cut through debris; the slabs at right were isolated, and apparently fell in this position fortuitously; Depth of debris is about 80 cm; note that it includes small slabs and remains of mortar - but they are too sparse and too small to be the remains of fallen vault - there were no slabs of vault size. At the right a trench cuts through to the rear (see 33-195 for side of this trench). The section of debris to the left of this trench is parallel with front & 30 cm behind inner side of front wall or pier (i.e. behind the No. 2). The section shown in 33-195 joins it at right angles, at the left of that picture. Much crushed stone in debris (little in vault debris)
- 195 R-1 SW Face of the front to rear trench mentioned under 33-194.
16402 These sections cut the highest part of the mound, and maximum depth of debris. At the rear the floor could not be identified. Note small slabs only. 1 at floor level.
- 196 R-1 SW From same point of view as 33-195, with further clearing.
16403 Note the fallen worked blocks - they are in line (front to rear) with the inner side of the right doorway (which see at left. There was nothing like them in the debris until this line of them was reached. We failed to find an end wall (more digging might show it). Possibly the whole thing is a matter of piers.
- 197 R-1 W The front upper terrace (probably here under a ruined
16404 stairway) showing the jamb of the supposed right doorway. The position of this (and central pier - see plan in notes) plus the quantity of stone debris, precludes theory that the top was open. But the type of building is still to be worked out (1933).
On the floor at right is the stone column, to left of it, crudely worked rectangular stone with groove - see field notes for positions found.

- 198 R-3 NE Ruin of front stairway, with beginning of trench, in
16405 center. Stairway is cleared of bush only (though
thoroughly.
- 199-a R-3 NE Central trench through front stairway, terrace walls
16406 buried by stairway at end of trench; At right,
first terrace partly buried by debris from 1932
operations, second and third terraces above - cleared
of bush and loose debris - little real excavation.
Ruler in trench rests on floor understairway.
- 199-b R-3 Same as 199-a, not printed.
16407
- 200 R-3 NW Latest temple floor, from its left end, badly dug up
16408 except in foreground; at right, line of stones in
position which formed a rear sill, completely ruined
wall behind. The round column rests on this sill, but
was placed there in 1932. Ruler stands on stone of
right front pier or anta, at same level as the sill,
that is, about 20 cm above floor level. Note mortar
remains on this stone - supposed in 1932 to be a later
floor, but probably debris, perhaps of beam and mortar roof.
Supposed pier (lowest course only) at left. Lintel
11 was found face down between this supposed central pier
and the corner pier or anta against which the ruler
rests.
- 201 R-3 SW A picture at right angle to the above, the ruler in
16409 same position in right foreground; the central pier
in left center. Lintel 11 came from the right of
this; and all probability Lintel 14 (old Stela 29)
came from the left of it.
- 202 R-3 NE Center trench; crude wall over 3d terrace (see 33-199-a)
16410 removed, same style masonry as below and continuous
with those below - the third terrace of Period 3; The
cut at top has descended to the floor of Period 3,
a few upper courses of this terrace being destroyed and
removed in ancient times (or a step, the same);
- 203 R-3 E From tower on side of pyramid: the front of R-1, the floor
16411 and upper terrace of R-3^{3d} visible in trench below and
in front; ruler rest on R-3^{3d} floor. Note in the cut
section (side of trench) that fill for R-1 is continuous
here at the front, resting on R-3^{3d}. That is, the front
part of R-2 was removed in re-building, ~~or else its front
edge was further back than that of R-1.~~ Notice that
the final little platform supporting R-1 - a plinth, has
vertical walls. A stairway at center came up to this -
see cross sections in field notes.
- 204 R-3 NE Looking at head of trench, same time as 33-203; ruler
16412 ~~xxxxxx~~ rests on floor of R-3-3d (eye-level); broken-
off floor of R-3-2nd between this and R-3 plinth.

- 205 R-3 SE Side of trench showing superposition of R-3 over R-3-2nd (Periods 1 and 2, respectively); Ruler (and No. 4) rests on R-3-2nd floor; No. 2 (and whisk broom) on R-3 plastered floor, the former against the rear sill of R-3; No. 2 is on two westerly stones of supposed central pier; Fill of R-3 is loose at top (in part) tight at bottom. Note concrete under pier and wall at right, but extending back in the fill only about 1 meter. The No. 3 is supposed to be on front terrace (plinth?) wall, which was buried by an extension to the front. Cant see the No. in picture.
16 413
- 206 R-3 N The north corner of pyramid, front stairway at right, from tower. Note three main terraces, the upper badly ruined, with subsidiary platform or plinth of R-3 (1st and latest Period) above, indicated by a few stones; panneling to ~~right~~ left (right in picture) of plain central zone next stairway; round corners.
16 414-5
- 207 R-3 NE View of substructure (pyramid) from front; stairway with trench through its center at left; the right (left in picture) facade of the pyramid is covered with debris, though important points were picked out in 1932, and relocated in 1933, showing a symmetrical front facade.
16 416
- 208-a R-3 NW Megalithic stairway, with sloping risers and treads (see 33-209 & 2100 leading from South Group Court to the broad low platform supporting Strs. R-3 and R-4. The white line across center is result of a double exposure.
16 417
- 208-b R-3 NW Same as 208-a, poorer lighting, but no double exposure.
16 418
- 209 R-3 NW End of above megalithic stairway, showing sloping risers and end wall - no balustrade. End wall rests on floor material of slight depth, which is on bed-rock.
16 419
- 210 R-3 NW Megalithic stairway, looking straight down the lowest step: note that there is practically no displacement of stones of this step; the man is standing erect. The sloping treads are here clear; see stones of third step back of tree, where sloping risers are fairly clear. Care was taken to have camera horizontal in this picture.
16 420
- 211 R-3 N The lowest step of megalithic stairway, from tower looking down at angle of about 45 degrees; range pole is marked in feet, giving approximate size of stones - note again lack of displacement of lowest step. Compare these stones with those of megalithic stairway of J-6 in 33-83 & 32-M-138 (similar); and with megalithic stairway of Str. J-1 in Nos. 12 & 13 of 1931 photos. (larger).
16 421
- 212 R-3 NW NWly side retaining wall of front stairway, Str. R-3, lower terrace at right.
16 422

- 213 R-3 N Looking down from tower at lower (1st) terrace) and
16423 beginning of second, stairway side wall at left.
- 214 R-3 NE Looking down on rounded Nly corner of 1st terrace,
16424 with plain stela 44, moved from position higher up
on R-3 by Amram in 1932.
- 215 R-3 NE Center trench with terrace walls under stairway at end of
16425 trench; this is an early picture - same view as 33-199-a,
closer, with small camera.
- 216 R-3 NE Center trench, after removal of crude construction over
16426 third terrace - showing third terrace of Period 3 behind,
and continuous with 1st and second terraces of Period 3
below, which served for Periods 2 and 1 also, at least
under the stairway. The floor of R-3-3d appears in
broken-off section above this inner third terrace, which
is probably minus a few upper courses.
- 217 R-3 SE Masonry of lowest (1st) terrace on right (SEly side.
16427 Note shallow offsets - the second from front is plain at
the left; notice that stones are all excellent rough
worked blocks with parallel upper and lower faces; they are
set in mortar, thick, which has finely crushed stone in
it; the corner stones at offsets are nicely worked.
Surfacing plaster is the same (crushed stone in it) and
a patch is in place at an inside off-set corner, where it
is 5 cm thick. The stones of the terraces of this building
in general are laid horizontally, the slope being
obtained by setting back slightly - thick plaster was
obviously used to smooth over the consequent stepped effect
of the wall.
- 218 R-3 SE The Ely front corner of 1st terrace - rounded, obtained by
16428 putting curves on the edges of the stones; the sunken
panel effect at the bottom of the terrace is faintly
visible here - but note in 33-217 that it does not extend
back ~~to the corner~~ beyond the first out-set. This is
in keeping with design at the front.
- 219-a R-3 NE The Nly front corner, seen at an angle, from the front.
16429 Note sunken panel at bottom, turning corner; stela 44
beyond, and base of R-4 at right, close by.
- 219-b Same as 330219-a, not printed. The R-4 terrace follows
16430 below the floor here; at bottom a "plinth effect", the
reverse at top - probably a sunken panel effect - the
projecting at top may be a heavy cornice, however.
- 220 R-3 NE Same corner of R-3 as in 33-219 a & b, to the front.
16431 meter stick along Stela 44.
- 221 R-3 E Close up, same conditions shown in 33-203; Note sharp
16432 line where finishing plaster of floor of R-3-3d breaks
off, though floor of the building itself runs on under
R-3-2nd, on which is the plinth of R-3.
- 222 R-3 SW Looking down on floor (i.e. top of 3d terrace) of R-3-3d,
16433 showing regular break in finishing plaster at rear (fore-
ground).

- 223 R-3- NE
3d
16434
Fill of R-3-3d, at head of trench - pure rock except for pockets of poor mortar, encountered only in the rear two to three meters of trench; this may be behind a fill wall (doubtful up to now) which should appear lower down, if there was one.
- 224 R-3-3d
16435
The fill wall (of rough blocks) referred to under 33-223, lower down; Ruler stands on "floor" - probably a rough mortar constructional feature. The fill wall is about under center of R-3 temple floor. Stones are laid in insufficient amount of mortar - the wall was at least 80 cm higher than shown here - connects with nothing at the bottom, simply hanging in the fill.
- 225 R-3 & NE
R-3-
3d
16436
Center trench: crude but solid construction wall just behind the first terrace wall under the stairway. (same condition behind second terrace, but not behind third) Compare with same thing in substructure of J-9, behind rear wall of Room 3 of Str. 6. See cross section.
- 226 R-3
16437
Lintel 11: the left piece was taken from the top of Str. R-3 by Maler, and was found place at end of Lintel 14 (Maler's Stela 29), where it was placed by Morley (?) - but the fit with the other fragments is perfect. The other fragments all found face down in between supposed central pier and right (SEly) pier or anta of R-3 temple at top, by Amram - see 32-S-55 - except the big middle piece, which was on edge, face SE - against the anta or right pier. A study of these positions and shapes shows: That Maler's piece (here the end (or butt if a stela) would have stuck straight up (end up) in place on our large piece as it was found; that is, resting against the side of the supposed doorway, carved side toward the jamb - what is to be expected if fallen from lintel position; Maler probably did not disturb our large middle piece or he would have seen the glyphs on it, which are better preserved than the butt end he took below; therefore he probably found it protruding from the debris in the position suggested, or fallen from that position - i.e. with "butt" end up. All available evidence, considerable in spite of prior disturbances here, points to its being a lintel, though an irregularly shaped one. We are by no means sure that the four stones of the central pier show its full width - the two stones shown in 33-200 tend to indicate it was 120 instead of 70 cms thick, which is the thickness of the right corner pier or anta.
- The plain end is about 25 cm at center (failed to measure exactly); the total length recovered is 1.63 (measured, leaving about 138 for the glyphs; but about 4 cm must be added to complete the last line of glyphs we have, giving 142. The doorway, as indicated by supposed pier and pier or anta is 160 cm wide, which leaves 18 cm for another row of glyphs (they are about 16 cm high; or there may have been about 10 cm of each plain end showing, which is consistent with lintel practice. The plain end is to be expected in a lintel, and should be compared with lintels at Yaxchilan, instead of uncertain ones here: At Yax. the plain ends go up to 59 cm.

- 227 R-3- NE Cache of two identical tripod bowls (feet removed)
4th on bed-rock, in trench; cut section through floor
16438 of ~~R-3-4th~~ R-3-4th above (pick lies on that floor; note
solid fill under same and over cache; Pots rest in
slight depression in bed-rock, apparently hollowed
out purposely; the sherds at the right rest on the
general level of bed-rock here, and have been removed
from the bowls by us; two pieces of unworked jade
(green stone at least, poor quality) were found a cm or
two in front of pots as shown, on bed-rock - they may
have been in the lower bowl & forced out with the
smashing of both by weight of fill; The covering pot,
seen here bottom up, is No. S-2-63, sent to Guatemala;
see field notes for scale drawings; the bottom pot is
No. L-39-36 (field No. S-2-62) and was filled with
earth (probably from fill, and contained badly
disintegrated fragments of bone, including probable
fragments of skull, and certainly human teeth. Skull
was very thin, teeth those of a child. Probably a skull
(of a child) was here cached, with the two pieces of
jade, both in the lower bowl, the upper inverted over
it as a cover. There is little question that this
cache was placed during or before construction of
R-3-4th; alternative: that in building R-3-3d, an
excavation was made into R-3-4th, the floor of which
breaks off at a point about over the pot. The same
condition, however, exists in the cases of R-3-3d and
R-3-2nd (i.e. front of floor is broken off). There was
nothing in the fill to suggest such an excavation, but,
since it is a solid fill, this is not conclusive.
- 228 R-3- Cross sections of above bowls: left, S-2-63; right,
16439 4th L-39-36 (S-2-62)
- 229 R-3- Bottom of above bowls: left S-2-63; right, L-39-36.
16440 4th
- 230 R-3- Same bowls seen from above, minus some parts; left,
16441 4th S-2-63; right, L-39-36.
- 231 R-3-4th Same bowls in silhouette: left, S-2-63; right L-39-36.
16442
- 232 R-3 S Central trench from tower, showing method of shoring.
16443
- 233 R-4 E Excavation of rear of top; ruler lies along the broken
(R-4) stone column, much larger than those found elsewhere;
16444 column is in position as found, well to left of center.
- 234 R-5 N Central front pier; right doorway beyond, & right side
16445 wall, all seen from within.
- 235 R-5 SE Rear wall seen from right (SWly) doorway); rear doorway
16446 at right; the sill along rear wall is torn out by
us except at extreme right and left.

- 250 R-5 Stucco head S-26-1, left profile from somewhat to rear.
16461
- 251 R-5 Same, less light (Stucco head S-16-1)
16462
- 252 R-5 Stucco head S-16-1, from above, a little to the front/
16463
- 253 R-5 Same, less light.
16464
- 254 R-5 NW In foreground, Maler's "sacrificial column, Morley's "Alter 6", renamed Stela 29 (Maler's Stela 29 becoming Lintel 14) - all according to agreement with and desire of Dr. Morley - see correspondence re, 1932. The piece at right is the piece known to Maler and Morley. A small piece is fitted to it at left end. This plain piece, together with the butt (probably of this monument) were found on platform near center. The angle of the break on the butt, and dimensions, apart from location, make the conclusion that this butt belongs with this monument, though there is no actual fit. Behind - another butt of a round column-like stone, moved here by us from just NE of the NE end of the stela-platform, in front of Maler's "drain" between Strs. R-5 and R-6. It is a well-worked butt, plain, eroded on one end only - possibly not broken there in which case this is the entire length. Nothing else found near it, though search hardly was thorough.
- 255 R-5 NE The same stones, looking at the end (from a position in the left of 33-254; right is Stela 29 (new designation) and its well-worked plain butt (see note under 33-254); left, the eroded end of the butt or small column from left of stela platform (see also above); in foreground, another fragment, split diagonally - almost surely from Stela 29, but it cannot be fitted.
16466
- 258 R-9 NE View at top, from right ~~front~~; range pole lies on floor level; lower right foreground - inner left corner of right (NEly) pier; small stone column in position as found, behind right (NEly) doorway. Note that column as found is partly above & partly below floor level - evidence that rear ~~xxxxx~~ part of floor has sunk also (fallen slab or two below floor level. Debris is about 60 cm deep, with few large stones or slabs.
16469
- 256 R-9 N The right (NEly) pier from right front, with stone column beyond, in position as found; meter stick is at floor level (as found clearly between piers) & extended to 62 cm.
16467
- 257 R-9 NW Foreground, top of front terrace or plinth; meter stick against right (NEly pier) which has cloth behind its inner right corner, & on that a pick, at surface level; Stone column is in position as found behind & to right (in picture) of pier, with range pole beside it. Its level is here clear. Meter stick is at 62 cm.
16468
- 259 R-9 An apparently complete short stone column at right (NE) end of stela platform (on court floor in front of it, rather), found in 1933 to be partly under Stela 24; length 1 to 1.05M; Dia, .50 by .40 M; flat on one side and there questionable signs of carving. This side was up, is badly eroded. Butt end and sides worked (butt end is at left); top eroded; no signs of other fragments. Probably 40 cm were set in ground - not sure of this
16470

- 68 J-6 Same from tower on dump, showing more of Room 2 (left) and
16273 relation to Str. J-8 (extreme upper left) and to Str. J-4
(upper right). Note two men for scale. Boards at left
are on bridge, 3.00 above Court 1, floor of which is
visible at foot of stairway from J-8.
- 70 J-6 SE Room 3 after excavation. Compare the masonry (plenty of
16274 irregular stones) with Room 2 (33-84) and especially,
Room 1 (33-87, 88, 92, 93. The latter has a predponderance
of thick slabs, and nearly all stones have parallel upper
and lower surfaces except at the NEly end. [note main trench
in Str. J-7, leading to tunnel under Rm 3 of Str. J-6]
- 71 J-6 SW NEly end of Room 3. Note sloping end vault, offset
16275 carried across it; small "slot", probably accidental.
What looks like plaster at this end is largely lime
deposited by water.
- 72 J-6 SE Room 3 - NEly pier and rear wall - note masonry of wall
16276 (for section see 33-110); above, slabs remaining from
the fallen vault. They are for the most part thin, and
set in plenty of mortar.
- 73-a J-6 S Main stairway lower center; left foreground to right center.
16277 Rooms 1, 2 and 3. Room 1-a has been almost entirely removed
the lowest steps only being seen from behind; the lower
part of the rear wall of room 1 shows the original end,
which was buried by the foundation of Room 1-a; Trench
through J-6-2nd at extreme left. The round construction
reached by a bridge is our dump, and dumps surround
the stairway (foreground). See 33-77, better, later photo.
- 73-b Same as 73-a, greater contrast, scrtached, not printed.
16278
- 74 J-6&J- SE Stairway of J-7 rises to right from floor of Court 1
16279 6-2nd (left, with ruller resting on it, against lower terrace
of Room 2 of J-6. The latter shows at end of a narrow
trench which cut a narrow terrace to get there -
probably low, and may have been end of a balstrade (note
stones on lower steps, and small fill above.
- 75 J-6 From tower near NEly end of Room 1 in Str. J-2. Foreground
16280 J-6-2nd would be the flat surface of Court 1 were it not for
our dumps. Note megalithic stairway rising from court
the Room 1 (niche of Throne 1 behind it); Str. J-8
running along edge of Court 2, above and behind. (see
Map and Section). Wide angle lens.
- 76 Same as 33-75, with small camera, wide angle lens. Good
16281 comparison of width of angles of the two lenses.
- 77 Same as 73-a, later. Room 3 now completely cleared,
16282 including felling of large tree. See notes under 73-a..

- 149 J-6- E The secondary "partition" - actually a retaining wall -
2nd shown in 33-148, &c., partially removed, showing that
16354 and extends further to the SW - i.e. that the partition
is secondary, built, though vertical, to retain pure rock
fill (some remaining at left). The wall is one layer deep,
of slabs and blocks. An end slope was in position on the
original end of the room, so that we have them before and
after this single example of apparent vertical end wall.
Query - did this wall ever function as an exposed end wall
at all? Possibly it did, the end of the room being
plugged up to prevent a threatened collapse, which later
occurred immediately to the NE, giving rise to the
construction, over its ruins, of Room 1, with a narrower vault.
The span of J*6*2nd, at its wider part, is
nearly a meter greater than ~~that~~ those of any of the
four buildings of this type (Strs. J-6, J-8, J-10 &
J-22) which were apparently standing when the city was
abandoned. We should find out if J*6*2nd runs behind the
supposed older part of the wall of Room 1, and behind
Room 2.
This "partition" wall is well built, laid in plenty of
mortar with ~~plenty of chinking~~ fair amount of chinking.
The fill behind is of medium size rock fill, with
scattering deposits of ~~mortar~~ poor mortar; there are many
open interstices, but surely some mortar was dashed here
and there. Patches of white plaster adhere to the original
walls, buried by this construction.
- 150 K-5 NE Exterior of easterly corner of K-5-3d - rough-worked
16355-6 heavy slabs or blocks, little binding here, if any;
Thick mortar, with crushed stone in it, between the
stones; crude chinking; at lower right, probably a
collapsing plinth, partly torn out; note that wall
proper does not follow below this. See small pure rock
fill behind the plinth, larger pure fill below. This
is the best evidence for the plinth, which could almost
surely be identified definitely by further investigation.
- 151 K-5 Two fragments of Lintel 7, re-photographed (see also
16357 33-153) Upper left corner (left); lower right corner (right).
- 152 K-5 Fragment, probably of Lintel 7, found on front slope, over
16358 left (SEly) edge of stairway, about in line with front
of terrace of the upper stucco mask (see 33-157), about
~~1.50~~ 1.50 higher, near surface. It is certainly not from
right (NWly) doorway of K-5, but might be from left rather
than center.
- 153 K-5 Same as 33-151, smaller picture.
16359
- 154-a K-5 SE Large stucco mask (lower, on second terrace, of the two
16360 found in 1933, with remains of the upper, on third terrace,
above and behind.
- 154-b Same as 154-a
16361
- 155 K-5 W Same masks, from the other side (the masks' right).
16362

- 156 K-5 SW Above mask - note that the lower portion of another on third terrace seems to be in line; Benjamin, who discovered it, at right.
16363
- ~~157~~ ~~xxxx~~ ~~K-5~~ ~~xxxx~~ ~~SW~~
157 K-5 SW Same view of masks, close-up, in shadow.
16364
- 158 K-5 SW Same as 33-156, in stronger light.
16365
- 159 K-5 SW Same as 33-157, close-up in sunlight.
16366
- 160 K-5 SW Same as 33-159, small picture.
16367
- 161 K-5 SE Profile view, from left, a little above.
16368
- 162 K-5 S Three-quarter view from left side; Parris, architect, drawing the mask.
not found 1947
- 163 K-6 SW West Group Ball Court before 1933 excavations - no part of the slight 1932 clearing, or the Carnegie digging, are visible - the natural appearance of the ruin after clearing bush rather thoroughly. Sixto Perez stands on debris on inner bench of K-6-b, about 4 meters this side of the far end. From table only.
16369
- 164 K-6 SW Same, small picture, partly fogged.
16370
- 165 K-6 SW Same as 33-163 after partial excavation, from tower. Note vertical walls of the benches fronting the central alley, and at the rear of these benches. Secondary wings at the rear of this end are visible, the reverse, in plan, of the wings of South Group Court.
16371
- ~~166~~ ~~xxxx~~ ~~K-6~~ ~~xxxx~~ ~~SW~~
166 K-6 SW Same as 33-165, small picture.
16372
- 167 K-6 SW Looking more directly at SWly end of K-6-a. Note the completely ruined top, cleared of vegetation only. Trench showed there is no floor remaining.
16373
- 168-a K-6 NW Str. K-6-b from center of K-6-b
16374
- 168-b K-6 NW Similar to 33-168-a, retaken - shows NEly end.
16375
- 169-a K-6 SW Same as 33-165, with all but bottom course of secondary wings removed.
16376
- 169-b K-6 Sw Same as 33-169-a, better light, but light-struck at right.
16377
- 170 K-6 SE K-6-a from center of K-6-b, looking a little to right. Note curved trench (incorporating Carnegie digging).
16378
- 171 K-6 SE Same as 33-170, but looking a little to left.
16379
- 172 K-6 SW Looking somewhat down on cut-section of fill of K-6-a; pick rests on floor under this building, surface is at top of picture. Pure large and medium rock fill, homogenous with no remaining signs of the top floor - a mass of rock except for outer walls at base.
16380

- 236 R-5 NE Cut section through debris on line from rear wall (right) through center of right (SWly) doorway (left); Note slabs, and depth of debris (about 1 meter). This is the most typical cross section of debris - a center section would have been the same. Cp with 33-237, which is deeper, because it is close to the end wall, which is without question partly standing. It was possible to predict the front doorways and presence of a single chamber by the contours of the debris, which was higher along rear and side walls, and over central front pier, than within the room, and outside.
- 16447
- 237 R-5 SW Cut section through debris from rear wall (left) to front wall (right), on a line connecting Nely sides of rear and front left (NE) doorways. That is, only 50 cm or so from the Nely side wall. Note the fallen vault slabs on edge, at bottom. On the floor in front is a section of vault - two slabs cemented together, with the original plaster of the vault across their edges (the left side of the right stone in the foreground). Mortar and a piece of a slab adheres to the one in the center. Gray mortar permeated the whole deposit of debris, making the digging very dusty - more so than in Acropolis vaulted buildings. The color was markedly gray instead of cream-yellow. Jams of rear and front doorways show plainly.
- 16448
- 238 R-5 SE Stucco head (S-16-1, sent to Guatemala) in position under floor of Temple, R-5, between rear door and left (Nely) front door. Head and ruler lie on stones of pure rock fill below. The No. 1 is against a fragment of face broken off by our men, and other fragments had been removed before they realized what they had. Found by Carmen Acopa, capitas.
- 16449
(For 239 see 241)
16450
- 240 R-5 Stucco head S-16-1, as restored in field, front view, left side of head only has been cleaned.
- 16451
- 241 R-5 Same view of S-16-1, more light. Note the secondary coat of thin stucco (red painted) on the uncleaned right side of face. See field notes. ~~xxxx~~ 33-239 is same.
- 16452
- 242 R-5 Same view, less light on right side (S-16-1)
- 16453
- 243 R-5 Stucco head S-16-1, right profile view.
- 16454
- 244 R-5 Stucco head S-16-1, left profile view.
- 16455
- 245 R-5 Same as 244
- 16456
- 246 R-5 Same as 33-247, which see.
- 16457
- 247 R-5 Stucco head, S-16-1, three-quarter view from left.
- 16458
- 248 R-5 Same as 33-247, less light.
- 16459
- 249 R-5 Stucco head S-16-1, three-quarter view from slightly above, with principal fragments which could not be fitted - the piece at right probably ear-plug, painted light green.
- 16460

- 260 R-11-a NW Trench through rear stairway showing early rear wall
16471 of the ball-court structure; the numbers rest on two
long stones, the ends set in the wall, and projecting
20 cm (upper) and 25 cm (lower) from the wall. Wall is
apparently dry-laid, and thus corresponds with original
rear wall of R-11-b. The projecting stones are apart
45 cm laterally and 70 cm vertically - climbing stones?
- 261a R-11-a SE Stela 45, removed from inner slope - the top is at the
16472 left; note that the bottom is nicely worked - if there
was ever a butt, it has been removed.
- 261b R-11-a SE The upper half of Stela 54; a better lighted picture.
16473 See P.N. Prel. Paper No. 2 for drawing.
- 262 R-16 NE Front pier at extreme left (showing inner side of it
16474 only; the small stone column now rests on the floor
level; the rear part of the temple has sunk badly;
cache of eccentric flints, on paper in foreground,
came from vicinity of wire pin (right), in two groups,
~~two~~ pieces of the same flint in each group, the lowest
being about 30 cm behind the other, establishing
disturbance. The column was ~~located~~ behind this
point, partly down the rear slope. Conclusion: the
rear of the temple floor (& supporting terrace) collapsed
the column sliding partly down with the debris. The
slope to the rear seen in the picture marks dividing line
between debris ~~and disrupted structure~~ and
foundation fill. For this cache of flints see 33-143,
the right group. (See 33-263 note, placed after 265)
- 264 S-2 SE Center trench - after rain, very dirty; & poor lighting;
(264) 16476 See plan and section; depressed passage in foreground,
possible "shrine" in background at end of trench.
- 265 S-4 SE Massive stone lintel in place; slabs in debris behind.
(265) 16477 Lintel's top was visible at surface. Looks as though
there may have been a stone vault here, but uncertain as
yet.
- 263 R-16 NE The one pier identified - based on contours here at the
16475 top, it is a central pier. The left (NEly) inner corner.
The left outer corner is probably displaced. Note
slight depth of debris (65 cm), better seen in 33-262.
- 266 Bur. SE The chamber cleared to just under level of first step
10 16478 except at SWly corner, where it is cleared to bed rock.
Notice the two niches in NWly wall, and stepped SWly
wall left; and the black discoloration at center.
- 267 Bur. NE View at same time as 33-266, from NEly end, showing niche
10 16479 -s of SEly wall, SWly stepped wall (background) and the
lowest level of white fill cut to bed rock in far corner
and in front of niche at lower right. The numbers here
and in 33-267 marks points where objects were found.
This is the level of the objects not in niches.

- 268 Bur. SE Same view as 33-266, but from surface instead of tower,
10 and after removal of fill, showing bedrock floor.
16480 The burlap (at left) lies on surface of plaza.
- 269 Bur. NW Cache of flint chips, arranged in the soft white fill
10 (here removed) in shape of a drum; a few have fallen
16481 from the front, but the circular outline shows well
at sides and rear; the outline at the front is still
there, at the bottom, but shows poorly. Looking down.
- 270 Bur. NW A horizontal view of cut section through above cache
10 of flint chips (in niche 1).
16482
- 271 Bur. NW Similar view to 33-269, after removal of front half of
10 the cache, showing flint knife at bottom, left side
16483 (facing the niche - that is to the NE). To the right of
this was a flint piece, probably a blank from which
a knife was to be made. No. of the knife is L-39-248
(S-15-11; of the blank, not showing here, L-39-249
(S-15-12).
- 272 Bur. SE Niche 2: pottery footed bowl (L-39-44, field No. S-15-18)
10 against left (SWly wall of niche, in the soft fill
16484 a few cms above bedrock floor; skull behind it, face
down, but turned slightly to left (SW). Some of the fill
has been left in the inner right corner.
- 273 Bur. The flint chips, knife and blank, of the cache in
10 Niche 3 (see 33-269 to 271).
16485
- 274 Bur. All of the objects recovered from the object-bearing level
10 of the chamber (disregarding the niches) plus the only
16486 ornament from a niche (Niche 1) which is the last in the
middle row; list and middle row are jade; lower row are
shell except two at right, which are bird claws.
- 275 Bur. The jade head shown in 33-274, but close-up. No. S-15-2.
10
16487
- 276 Bur. The same jade head, reverse side, close-up, showing four
10 perforations for attachment, running from back to
16488 sides. Perforations are bi-conical. Sent to Guatemala.
- 277 Figurines/ parts sent to Guatemala: left to right:
16489 Top row: W-29-56, W-29-31, W-716, W-719, W-29-24, W-29-42,
E-50-6, W-7-12, S-14-6
- Mid.row: W-29-32, S-14-10, S-2-33, W-29-73, W-29-33, S-2-30,
W-29-1, W-2-62
- Bot.row: S-14-7, S-2-52, W-17-96, W-29-13, W-29-45, S-14-14,
W-29-65.
- 278 Same as 33-278, front views.
16490
- 279 Same as 33-277 and 278, left profile views.
16491

- 33-280 Entire personel, Apr. 14, 1933. Left to right:
 16492 Front row: son of ~~XXXXXXXX~~ Seferina Magana, men's cook;
 Seferina Magana; Carmen May, laundress; Mrs. Sattertheaite, John Henry Ross, Supt., Fred P. Parris, architect, Jose Lopez T, Anacelio Perez, Alberta Perez (staff cook);
 Silva, Jimenez
 2nd row: Jacinto/ -?, Teodoro Garcia, Sixto Laines, Fernando?, Linton Satterthwaite Jr, Field Director,
 3d row Edwardo Mendezm capitas; Julian Pol, Jose Lopez G., Nicanor Martinez, Carmen Acopa, capitas; Benjamin Aguirre, Lino Castro (negro), Rufino Ramez, Jose Lopes (of Monte Cristo); Francisco Acopa, house-boy and cook's assistant in staff kitchen, Amado Aguilar, capitas. Omitted - after B. Aguirre is Severino Hernandez.
- 33-281 Moving a house. Posts are cut, roof supported on sticks bound
 16493 to form an X - the legs of these are spread, lowering the roof on men's shoulders. It is then carried to new posts, already in place. Walls taken down in sections.
- 33-282 The same roof in motion, on eight men's boulders.
 16494
- 33-283 An armadillo, dug out of its hole, about to go into men's cooking
 16495 pot.
- 33-284 The Mexican bank from staff house southeast of Casa Principal.
 16496
- 33-285 Fred P. Parris, architect, 1932 and 1933 seasons.
 16497
- 33-286 Architect at work on survey, with sun-shade, assistant with
 16498 insecticide gun.
- 33-287 White heron looking over the staff kitchen.
 16499
- ~~33-288~~ ~~MxxxxSatterthwaitexxxxkakaraxxxxxassistantxxxxhousekeeperxx~~
- 33-288 Chipped and ground stone celt, photographed at the finca Chable,
 16500 below Monte Cristo on the other side; supposed to have been picked up at Chable. Length about 19 cms. Property of Don Salustino Abreu, owner of the finca. There appear to be mounds at this finca.
- 33-289 Uxmal: House of the Turtles, fallen cross section through outer
 16501 wall (the side away from the Monjas) - possibly mis-identified.
- 33-290 Chichen Itza: Facade and doorway, end of east wing of Monjas.
 16502 Notice the rounded inner faces of the facing stones of the inner side of this wall, revealed by fall of outer shell.
- 33-291 Chichen Itza - Monjas, rear facade of upper temple. Note jamb
 16503 construction - squared stones with chinking; sloping upper zone.
- 33-292 Chichen Itza: Monjas - close up of doorway shown in 33-291.
 16504
- 33-293 Chichen Itza: looking down from Monjas on late buildings with
 16505 columns behind east wing.

- 33-307 discarded
 33-308 "
- 16519 33-309 Loading cattle, Usumacinta River, Cobasco, Mexico
 16520 33-310 Mrs. Satterthwaite, bush house.
 16521 33-311 Satterthwaite, " "
 16522 33-312 Cayuco (dug-out canoe), ^{(ascending rapids of below San José.} Usumacinta river ~~at Piedras Negras~~
 16523 33-313 " " " "
 16524 33-314 Rapids, Usumacinta river below San José
 16525 33-315 Large dug-out, Usumacinta river above Piedras Negras,
 16526 33-316. Piedras Negras: unloading supplies; Prologa (store-house)
 at rear, staff kitchen at right.
 16527 33-317 Iguana, caught at Piedras Negras and tied by tail (the
 tail was later pulled off by the iguana, which made its
 escape).

- 33-294 Chichen Itza - Iglesia; Note masonry - specialized corner stones
16506 (Cp. with jambs on Monjas).
- 33-295 Chichen Itza; the Eagles, or adjoining platform. Showing the tops
16507 and backs of a line of sculptured stones which have been set up recently, but in relative position; note the rounded backs, like our Lintel 12. These were without question set in a wall.
- 33-296 Chichehn Itza - "Old Chichen" - fallen cross section of front
16508 wall. Note veneer effect, of facing stones with rounded backs, concrete and rubble between.
- 33-297 Teotihuacan; the great plaza around temple of Quetzalcoatl.
16509
- 33-298 Uxmal: House of the Magician - fallen cross section of ~~XXXXXXXXXX~~
16510 front wall, showing erection of sloping-back vault before application of facing veneer to both vertical and sloping elements.
- 33-298 Uxmal: same as 33-298, close-up.
16511
- 33-300 Uxmal: House of the Magician - hips of decorative male figure
16512 right side of front facade, held in place by tenon.
- 33-301 Uxmal: Decorative elements (?), clearly peni, collected at the
16513 rear left corner of pyramid of the House of the Magician.
- 33-302 Uxmal: Houses of the Governor (left) and Turtles (right) from
16514 left rear corner of Magician pyramid.
- 33-303 Uxmal: House of the Governor (right) Monjas in distance. Note
16515 here also the original construction of a sloping-back vault, to which ornamental facade was added as a veneer; in foreground is a large mass of this veneer, ~~fallen~~ fallen without grumbling.
- 33-303 Uxmal: Same as 33-303, taken from the fallen mass of facade.
16516
- 33-305 Uxmal: the other side of the House of the Governor; note that
16517 the sloping upper facade, where revealed by falling of vertical ornamental veneer, is fairly regular; that wide doorways stand perfectly without the lintels. There is very little failure of upper zones because of the rotting of wooden lintels at Uxmal.
- 33-306 Uxmal: House of the turtles: cross section through outer wall,
16518 the side away from Monjas. identification certain. See also 33-289. Here the veneer is applied only to upper zone. In both the Governor (see 33-304) and Magician (33-299) vertical lower and vertical upper final faces are veneer. The vault construction is not corbelling, and it is cement arch

NB odd facets run to 33-317 (1947-8)

PIEDRAS NEGRAS EXPEDITION

ABBREVIATED FIELD CATALOGUE - 1933 PHOTOGRAPHS

<u>Film No.</u>	<u>Str. No.</u>	<u>From Dir'n</u> <small>Dir'n</small>	<u>Notes</u>
33-1	J-2	NE	Open drain, running from foreground under "room 6" doorway.
33-2 & 3	J-2	W	Room 2, from tower in Court 1.
33-4	J-2	SW	Gen'l view from tower on J-5
33-5	J-2	N	Southerly end from tower in Court 1
33-6	J-2	N	From tower in Court 1; Room 4 at extreme left.
33-7	J-2	NW	From tower in Court 1, looking through central passage.
33-8	J-2	S	Room 1
33-9	J-2	SE	Room 5 and doorway into Room 6.
33-10	J-2	S	Room 1 from tower on stairway.
33-11	J-2	E	From tower on stairway.
33-12	J-2	S	Nly end of Room 1, from tower on stairway
33-13	J-2	NE	Room 1- from tower. Pier in foreground nearly removed.
33-14	J-2	NE	Room 5
33-15	J-2	NE	Room 4, SWly wall
33-16	J-2	SW	Nly end of Room 2.
33-17	J-2	SE	Nly end of Room 1.
33-18	J-2	SW	Looking almost straight down from Str. J-5 at Room 6. Note drain.
33-19	J-2	NW	Outside juncture of overlapping wall of Room 5 with corner of original palace.
33-20	J-2	E	Outer wall of plinth of Room 5
33-21	J-2	SE	Grand stairway fronting whole building. This is a cleared strip at NEly end.

<u>Film No.</u>	<u>Str. No.</u>	<u>From Dirc'n</u>	<u>Notes</u>
33-22	J-2	NE	Room 1 on left, Room 2 on right.
33-23	J-2	NW	Room 2 from tower, from same point as No. 33-86.
33-24	J-2	S	Facade (front) SW of Room 5 and front of same.
33-25	J-2	S	Same as 33-24, showing vault between Rooms 5 & 6.
33-26	J-2	S	Pier, Room 2 (Pier #10 in field notes)
33-27	J-2	E	Double exposure; supposed to be inner side of Pier 10.
33-28	J-2	W	Wly corner of pier 10. The dry wall at the right is our own construction. Pier 11 at left.
33-29	J-2	E	Pier 10, inner side (same view as No.33-27). Dry wall at left is our own construction.
33-30	J-2	NW	Men pulling stump which bridged medial wall and pier 12 at left.
33-31	J-2	SE	Small terraces SW of main stairway, with older battered terrace and building wall at top.
33-32	J-2	E	Room 6, SWly wall.
33-33	J-2	E	Room 1 and beginning of Room 3.
33-34	J-2	S	Nly side of Doorway S.
33-35	J-2	S	Similar view through central "passage" doorway of medial wall. Pier 11 of Room 2 in background.
33-36	J-2	W	Pier 6 at right, pier 7 left; from Room 1
33-37	J-2	N	Pier in foreground, piers 5 and 4 background - inner corners from Room 1.
33-38	J-2	S	Pier 7 close-up (see also 33-36); pier 8 lies beyond, all but part of the lowest course removed by us in 1931.
33-39	J-2	SW	Pier 13 from Court 1; anta or pilaster beyond at left. Note placement of pier a little behind edge of floor, forming a "plinth".
33-40	J-2	S	Pier 12, inner corner from Room 2

1933 Photo. Cat.

<u>Film No.</u>	<u>Str. No.</u>	<u>From Dir'n</u>	<u>Notes</u>
33-41	J-2	E	Room 6 - floor removed and section cut through drain (see also nos. 33-18 and 33-50, the latter an earlier view from same point as this.)
33-42	J-2	E	Cut section through plinth and pier 8, Room 1, with esplanade in front removed to show earlier terraces on which this part of J-2 was superimposed.
33-43	J-2	NE	Cut section through medial wall, 1.50 S of Doorway S
33-44	J-2	SE	Fill wall under main stairway
33-45	J-2	SE	Same trench as 33-44, later
33-46	J-2	E	NEly end of building and substructure from tower on Str. J-1
33-47	J-2	E	Same view as 46, not printed
33-48	J-2	NE	Room 5 from Room 6
33-49	J-2	NE	Detail of substructure at NE end of building; floor of terrace Str. J-1 in foreground.
33-50	J-2	SE	Room 6 from doorway to Room 5, floors partly removed to show three floors and drain.
33-51	J-2	SW	Beginning the pit in Court 1, at inner end of tunnel under center passage of Str. J-2.
33-52	J-2	NW	Outer wall of Room 2, from Court 1, doorway K at left.
33-53	J-2	E	Northeast end, including substructure from tower on Str. J-1 - same point as 33-36, but after further excavation.
33-54	J-2	E	More or less same point of view as 33-53 showing earlier battered - round corner terrace inside the walls shown in 33-53
33-55	J-2	SE	The round-corner early terrace under the NEly end of J-2 (left); cut section through two walls built against it
33-56	J-6 (Court L)	S	Caches 2,3,&4 under floor of Court 1
33-57	J-2	E	Bones and potsherds on esplanade SW of entrance to Room 5

<u>Film No.</u>	<u>Str. No.</u>	<u>From Dire'n</u>	<u>Notes</u>
33-58	J-2	SE	Cap stones from Rooms 1 and 2. Note flat faced block with rounded back in foreground.
33-59	J-2		Slab from building debris, Court 1 - from J-2 or possibly J-8
33-60	J-2		Sherds (field No. W-2-58)
33-61	J-2		Sherds (above ruler, field No. W-2-58) painted; below ruler No. W-2-59, unpainted.)
33-62	J-2		Stucco fragments from J-2, sent to Guatemala. Top row, Left to right: W-2-44, W-2-44, W-2-44, W-2-44; bottom row, left to right; W-2-44, W-2-47.
33-63	J-2		Sherds. Top row allk are W-2-28, foot at left containing two clay rattles; Middle row, left to right, first three are W-2-58; rest of middle and all of bottom row are W-2-59 (field numbers. Sent to Guatemala.
33-64	J-2		Metate from Debris of J-2, on SE side, SW of doorway to Room 5; mano stone picked up by architect in survey, location not noted.
33-65	J-2		Same as 33-64, showing bottom and sides.
<u>33-66</u>	<u>J-5</u>	N	Vault of Burial #5, SLY corner, after removing part of vault and wall on SEly side.
	Bur. 5		
33-67	J-6	E	Room 3 from Sly corner of J-4, second terrace from top.
33-68	J-6	S	Juncture of J-5 (right) with room 3 of J-6
33-69	J-6		Same from tower on dump
33-70	J-6	SE	Room 3 after excavation
33-71	J-6	SW	NEly end of Room 3
33-72	J-6	SE	Room 3 - NEly pier and rear wall
33-73a	J-6	S	Main stairway, Rooms 1, 2, and 3

1933 Photo Car.

<u>Film No.</u>	<u>Str. No.</u>	<u>From Dire'n</u>	<u>Notes</u>
33-73b			<u>Same as 73-a</u>
33-74	J-6 & J-7	SE	Stairway of J-7 rises to right from floor of Court 1
33-75	J-6 J-6-2nd J-8		From tower near Nely end of Room 1 in Str. J-2.
33-76	X		Same as 33-75, with small camera
33-77			Same as 73-a, later. Room 3 now completely cleared
33-78	J-2	NW	Looking through the doorway between Rooms 6 and 5, from edge of J-5, on tower.
33-79	J-2	SW	Room 1 from same point as 33-78
33-80	J-6	S	Same as 33-77, small camera
33-81	J-6	SW	Similar to 33-77 & 80
33-82			Same as 33-81; not printed for us
33-83	J-6 J-6-nd	E	General view from tower on large dump (i.e. from height of about 6 meters)
33-84	J-6	SE	From tower on dump, same position as 33-83
33-85	J-6	E	Same as 33-83
33-86	J-6	E	Similar to 33-83, but showing Str. J-8 above and behind; niche of Throne 1 in center;
33-87	J-6	SE	Most of Room 1, and Room 2, to show masonry.
33-88	J-6	SE	Room 1 and megalithic stairway before it.
33-89	J-6 J-6-2nd	E	SWly end of J-6, and J-6 2nd beyond (left)
33-90	J-6	NE	Room 1 from tower in Room 2;
33-91	J-6	S	Room 3 from outside, on floor of J-7
33-92	J-6	E	Room 1, niche of Throne one
33-93	J-6	S	Same as 33-92, but from other side, closer;

1933 Photo Cat.

<u>Film No.</u>	<u>Str. No.</u>	<u>From Dirc'n</u>	<u>Notes</u>
33-94	J-6	NE	Room 2, SWly end wall.
33-95	J-6 J-6-2nd	S	End of rear wall of Room 1, Str. J-6
33-96	J-6 J-6-2nd	W	Room 1, inner side of outer wall
33-97	J-6	S	Pier between Rooms 1 (left) and 2 (beyond).
33-98	J-6	E	NEly doorway of Room 1
33-99	J-6 J-6-2nd	SE	From tower at front
33-100	J-6	SW	Cut section through outer wall at SWly end
33-101			Same as 33-102
33-102	J-6	SW	Same section as 33-100
33-103	J-6	NE	Cut section through vault above rear wall of niche of Throne 1, Room 1.
33-104	J-6 J-6-2nd	SW	Close-up of base of end of rear wall of Room 1 (see 33-95 & 32-S-140)
33-105	J-6 J-6-2nd		SWly end; J-6-2nd at left, with secondary partition, wall still in place.
33-106	J-6	NE	Room 3, SWly end wall.
33-107	J-6 J-6-2nd	SE	Terrace at Swly end
33-108	J-6	SW	NEly pier of Room 3, innder corner.
33-109	J-6	N	Same pier as 33-108, from N, with SWly pier of Room 3 beyond.
33-110	J-6	S	Cut section through rear wall of Room 3
33-111	J-6	SE	Entrance to upper tunnel, through rear wall of Room 3.
33-112	J-6	SW	Room 2, NEly partition wall.
33-113	J-6	NE	Room 1, "partition wall" across J-6-2nd in background

1933 Photo Cat.

<u>Film No.</u>	<u>Str. No.</u>	<u>From Dirct'n</u>	<u>Notes</u>
33-114	J-6	S	Junction of partition wall between Rooms 2 and 3 with rear wall.
33-115	J-6	SW	Partition wall between Rooms 1 & 2, from Room 1
33-116	J-6	W	NEly pier of Room 1
33-117	J-6	W	The above pier and, in foreground, the two SW of it, the first badly fallen.
33-118	J-6 J-6-2nd	SW	Similar to 33-104
33-119	J-6	N	Room 1, NEly doorway at left
33-120	J-6	S	Room 1, same pier (center) as 33-116 & 33-119
33-121	J-6	E	Room 1
33-122	J-6	S	Stump of early thin wall revealed by xxxxx tearing out rear end of partition wall between Rooms 1 & 2
33-123	J-6	E	Partition wall between Rooms 2 & 3, partly torn out.
33-124	J-6 J-7	SE	Trench in J-7, looking toward Room 3 of J-6.
33-125	J-7	SE	Close-up of foreground of above picture, later.
33-126	J-7	E	Looking at NEly side of connecting trench from Court 1
33-127	J-7	SE	Trench looking toward Room 3 of J-6, later than 33-124 & 125.
33-128	J-7	SE	Similar to 33-127, with plaster of original upper terrace removed to show masonry.
33-129	J-7	S	NEly outside corner of 3d level "house", at juncture of main SE-NW trench with SEly of the two entering trenches.
33-130	J-7 J-6		Lower tunnel, showing terrace wall of platform of the post-holes.
33-131	J-6	SE	Entrance to upper tunnel, through rear wall of Room 3; showing first terrace behind later.

1933 Photo Cat.

<u>Film No.</u>	<u>Str. No.</u>	<u>From Dirc'n</u>	<u>Notes</u>
33-132	J-6	SE	Dry laid slab and block wall immediately behind plastered terrace first encountered.
33-133	J-6	SE	Upper tunnel, Room 3
33-134	J-6 J-7	SE	Main trench
33-135	J-6 J-7	NW	Same as 33-134 from the opposite direction.
33-136	J-6 J-7	SW	NWly of the two trenches running into J-7 from Court 1.
33-137	J-6 J-9	SE	Upper tunnel from rear wall of Room 3 of J-6
33-138	J-6	SW	Room 3 during excavation
33-139	J-6	NE	Room 3 during excavation, from the other direction.
33-140	J-6		Cache No. 2 of Str. J-6 (as numbered in field notes) - Top row; W-12-15-b-11, -b-13, -b-4. 2nd row: the tip fits the bottom of -b-6. 3rd row: -b-9, -b-10, -b-2, -b-5, -b-3. 4th row: -b-6, -b-7, -b-8, -b-1, -b-12. Length of W-12-15-b-6, with the tip is 16.3cm, max. width 4.8 cm - would be 5cm if wing was not broken.
33-141 &142	J-6		Cache No. 4 of Str. J-6. Top row; W-12-17-b-2, -b-1, -b-3 Cache No. 3 Bot. row: W-12-16-c-1, -c-2, -c-3, -c-4.
33-143	J-6 R-16		Left Group - Cache No.5 of Str. J-6. Top of left group:W-12-18-e (five obsidians) Bottom of left group:W-12-18-d-1, -d-4 (upper), -d-3 (lower) and -d-2. Right group; Cache under former position of stone "column" at top of Str. R-16. Flints are S-18-2 and obsidians S-18-3. Separate letters not assigned these pieces.
33-144	J-6-2nd	NE	Secondary end retaining wall at center, which holds fill against the original end of the room (see 33-149)

1933 Photo Cat.

<u>Film No.</u>	<u>Str. No.</u>	<u>From Dir'n</u>	<u>Notes</u>
33-145	J-6-2nd	SE	Rear wall of J-6-2nd, from front.
33-146	J-6-2nd	NE	End "partition wall" of 33-144 & 148, close up.
33-147	J-6-2nd		Same as 33-148, closer.
33-148	J-6-2nd		Same as 33-144, cleared a little more.
33-149	J-6-2nd	E	The secondary "partition" - actually a retaining wall -, shown in 33-148, &c., partially removed.
33-150-a + 150-b	K-5	NE	Exterior of easterly corner of K-5-3rd <i>150 b is the same, not printed.</i>
33-151	K-5		Two fragments of Lintel 7, rephotographed (see also 33-153) upper left corner (left) lower right corner (right)
33-152	K-5		Fragments, probably Lintel 7, found on front slope, over left (SEly) edge of stairway, about in line with front of terrace of the upper stucco mask (see 33-157), about 1.50 higher, near surface. It is certainly not from right (NWly) doorway of K-5, but might be from left rather than center doorway.
33-153	K-5		Same as 33-151, smaller picture
33-154-a	K-5	SE	Large stucco mask (lower, on second terrace, of the two found in 1933, with remains of the upper, on third terrace, above and behind.
33-154-b			Same as 154-a
33-155	K-5	W	Same masks, from other side (the masks' right).
33-156	K-5	SW	Above mask - note that the lower portion of another on third terrace seems to be in line.
33-157	K-5	SW	Same view of masks, close-up, in shadow.
33-158	K-5	SW	Same as 33-156, in stronger light.
33-159	K-5	SW	same as 33-157, close-up in sunlight
33-160	K-5	SW	Same as 33-159, small picture
33-161	K-5	SE	Profile view, from left, a little above.

1933 Photo Cat.

<u>Film No.</u>	<u>Str. No.</u>	<u>From Dir'n</u>	<u>Notes</u>
33-162	K-5	S	Three-quarter view from left side; Mr. Parris, architect, drawing the mask.
33-163	K-6	SW	West Group Ball Court before 1933 excavations.
33-164	K-6	SW	Same, small picture, partly fogged.
33-165	K-6	SW	Same as 33-163 after partial excavation, from tower.
33-166	K-6	SW	Same as 33-165, samll picture
33-167	K-6	SW	Looking more directly at SWly end of K-6-a.
33-168-a	K-6	NW	Str. K-6-b from center of K-6-b
33-168-b	K-6	NW	Similar to 33-168-a, retaken - shows NEly end.
33-169-a	K-6	SW	Same as 33-165, with all but bottom course of secondary wings removed.
33-169-b	K-6	SW	Same as 33-169-a, better light, but light-struck at right.
33-170	K-6	SE	K-6-a from center of K-6-b, looking a little to right. Note curved trench (incorporating Carnegie digging).
33-171	K-6	SE	Same as 33-170, but looking a little to left.
33-172	K-6	S	Looking somewhat down on cut-section of fill of K-6-a.
33-173	K-6-b	W	Secondary wing
33-174	K-6-a	S	Same feature as above, at SWly end of the other structure.
33-175	K-6-a	SW	The original corner (SW) with the secondary wing removed to lowest course, which see in foreground
33-176	K-6-b	SE	Corresponding view of SEly corner of K-6-b, showing all features noted under 33-175 about K-6-a.

(over)

1933 Photo Cat.

<u>Film No.</u>	<u>Str. No.</u>	<u>From Dirc'n</u>	<u>Notes</u>
33-177 & 178	K-6-a		The exposed face of Miscellaneous Sculptured Stone No.9, probably a fragment of another throne (No.2), re-used in SWly end wall of K-6-a. Morely reads (9.11.10.0.0) 11 Ahau 18Chen. The 11 Ahau 18 (?) Ending Sign are clear here, at the extreme right. xi See also 33-179, 180, 187, 188, 189, 190, 192 & 193; & 181. Film of 177 sent to Dr. Morley. See also 33-183.
33-179	K-6-a		Same as 33-178
33-180	K-6-a		Same as 33-177 & 178
33-181	K-6-a		The protected corner of M.S.S. No. 9, showing glyph-style, hand ending sign and bird head, believed by Dr. Morley not to be a period glyph.
33-182	K-6-b		Miscl. Sculptured Stone No. 10 - a single stone panel found at back of bench, center, almost certainly a panel let into the vertical wall rising from the rear of the bench.
33-183	K-6-b		The same (M.S.S. No. 10) from rear, to show frame, and at the right, M.S. S. No. 9 on edge, top view, to show shape and size (stick at 62 cm rests on front (exposed) edge.
33-184-a	K-6-b		M.S.S. No. 10, in sunlight at sharp angle, almost in line with surface.
33-184-b			There is no film for this number, assigned by mistake.
33-185	K-6-b		M.S.S. No. 10, in frame, with paper stretches over figures for rubbings.
33-186	K-6-b		Tracing from rubbings, carefully checked and corrected by measurements.
33-187	K-6-a		M.S.S. No. 9 (see 33-178)
33-188	K-6-a		M.S.S. No. 9 (see 33-178)
33-189	K-6-a		M.S.S. No. 9 (see 33-178)
33-190	K-6-a		M.S.S. No. 9 (see 33-178)
33-191	K-6-a		Same as 33-192, not printed

1933 Photo Cat.

<u>Film No.</u>	<u>Str. No.</u>	<u>From Dir'n</u>	<u>Notes</u>
33-202	R-3	NE	Center trench; drude wall over 3rd terrace (see 33-199-a) removed.
33-203	R-3	E	From tower on side of pyramid: the front of R-1, the floor and upper terrace of R-3-3rd visible in trench below and in front; ruler rests on R-3-3rd floor.
33-204	R-3	NE	Looking at head of trench.
33-205	R-3	SE	Side of trench showing superposition of R-3 over R-3-2nd (Periods 1 and 2, respectively); ruler (and No. 4) rests on R-3-2nd floor; No. 2 (and whisk broom) on R-3 plastered floor, the former against the rear sill of R-3.
33-206-a 2-206-G	R-3	N	The north corner of pyramid, front stairway at right, from tower. 206-G not printed - poor film.
33-207	R-3	NE	View of substructure (pyramid) from front.
33-208a	R-3	NW	Megalithic stairway, with sloping risers and treads (see 33-209 & 210) leading from South Group Court to the broad low platform supporting Strs. R-3 and R-4. The white line across center is result of a double exposure.
33-208-b	R-3	NW	Same as 208-a, poorer lighting, but no double exposure.
33-209	R-3	NW	End of above megalithic stairway, showing sloping risers, and end wall - no balustrade.
33-210	R-3	NW	Megalithic stairway, looking down the lowest step.
33-211	R-3	N	The lowest step of megalithic stairway, from tower looking down at angle of about 45 degrees; range pole is marked in feet, giving approximate size of stones.
33-212	R-3	NW	NWly side retaining wall of front stairway, Str. R-3, lower terrace at right.
33-213	R-3	N	Looking down from tower at lower (1st terrace) and beginning of second, stairway side wall at left.

1933 Photo Cat.

<u>Film No.</u>	<u>Str. No.</u>	<u>From Dirc'n</u>	<u>Notes</u>
33-124 √ 1st terrace, with	R-3	NE	Looking down on rounded Nly corner of 1st terrace, with plain stela 44, moved from position higher up on R-3 by Mr. Amram in 1932.
33-215	R-3	NE	Center trench with terrace walls at end of trench; same view as 33-199-a, closer.
33-216	R-3	NE	Center trench, after removal of crude construction over third terrace.
33-217	R-3	SE	Masonry of lowest (1st) terrace on right (Sely) side.
33-218	R-3	SE	The Ely front corner of 1st terrace - rounded, obtained by putting curves on the edges of the stones.
33-219-a	R-3	NE	The Nly front corner, seen at an angle, from the front. Stela 44 beyond, and base of R-4 at right, close by.
33-219-b			Same as 33-219-a, not printed
33-220	R-3	NE	Same corner of R-3 as in 33-219 a & b, to the front.
33-221	R-3	E	Close up, same conditions shown in 33-203.
33-222	R-3	SW	Looking down on floor (i.e. top of 3rd terrace) of R-3-3rd,
33-223	R-3-3rd	NE	Fill of R-3-3rd, at head of trench - pure rock except for pockets of poor mortar, encountered only in the rear two or three meters of trench; this may be behind a fill wall (doubtful up to now) which should appear
33-224	R-3-3rd		The fill wall (of rough blocks) referred to under 33-223, lower down; Ruler stands on "floor" - probably a rough mortar construction feat rem.
33-225	R-3 R-3-3rd	NE	Center trench: crude but solid construction wall just behind the first terrace wall under the stairway. (same condition behind second terrace, but not behind third)
33-226	R-3		Lintel 11: the left piece was taken from top of Str. R-3 by Dr. Morley, and was found placed at end of Lintel 14 (Maler's Stela 29), where it was placed by Morley (?) but the fit with the other fragments is perfect. The other fragments all found face down in doorway.

1933 Photo Cat.

<u>Film No.</u>	<u>Str. No.</u>	<u>From Dir'n</u>	<u>Notes</u>
33-227	R-3-4th	NE	Cache of two identical tripod bowls (feet removed) on bed rock in trench; cut section through floor of R-3-4th above (pick lies on that floor).
33-228	R-3-4th		Cross section of above bowls: left, s-2-63; right, L-39-36 (S-2-62)
33-229	R-3-4th		Bottom of above bowls; left s-2-63; right, L-39-36.
33-230	R-3-4th		Same bowls seen from above, minus some parts; left, S-2-63; right, L-39-36.
33-231	R-3-4th		Same bowls in silhouette; left, S-2-63; right L-39-36
33-232	R-3	S	Central trench from tower, showing method of shoring.
33-233	R-4	E	Excavation at rear of top; ruler lies along the broken stone column, much larger than those found elsewhere;
33-234	R-5	N	Central front pier; right doorway beyond, & right side wall, all seen from within.
33-235	R-5	SE	Rear wall seen from right (SWly) doorway) rear doorway at right; the sill along rear wall is torn out by us except at extreme right and left.
33-236	R-5	NE	Cut section through debris on line from rear wall (right) through center of right (SWly) doorway (left); Note slabs, and depth of debris (about 1 meter.)
33-237	R-5	SW	Cut section through debris from rear wall (left) to front wall (right), on a line connecting NEly sides of rear and front left (NE) doorways. That is, only 50 cm or so from the NE NEly side wall. Note the fallen vault slabs on edge, at bottom. On the floor in front is a section of vault.
33-238	R-5	SE	Stucco head (S-16-1, (sent to Guatemala) in position under floor of Temple, R-5, between rear door and left (NEly) front door. Head and ruler lie on stones of pure rock fill below.
33-239			See 33-241

1933 Photo Cat.

<u>Film. No.</u>	<u>Str. No.</u>	<u>From Dirc'n</u>	<u>Notes</u>
33-240	R-5		Stucco head S-16-1, as restored in filed, front view, left side of head only has been cleaned.
33-241	R-5		Same view of S-16-1, more light. Note the secondary coat of thin stucco (red painted) on the uncleaned right side of face.
33-242	R-5		Same view, less light on right side (S-16-1)
33-243	R-5	XXXXX	Stucco head S-16-1, right profile view
33-244	R-5		Stucco head S-16-1, left profile view.
33-245	R-5		Same as 244
33-246	R-5		Same as 33-247, which see.
33-247	R-5		Stucco head, S-16-1, three-quarter view from left.
33-248	R-5		Same as 33-247, less light
33-249	R-5		Stucco head S-16-1, three-quarter view from slightly above, with principal fragments which could not be fitted - the piece at right probably ear-plug, painted light green.
33-250	R-5		Stucco head S-16-1, left profile from somewhat to rear.
33-251	R-5		Same, less light (Stucco head S-16-1)
33-252	R-5		Stucco head S-16-1, from above, a little to the front.
33-253	R-5		Same, less light
33-254	R-5	NW	In foreground, Maler's "sacrificial column, Morley's "Altar 6", renamed Stela 46. The piece at right is the piece known to Maler and Morley. A small piece is fitted to it at left end. This plain piece, together with the butt (probably of this monument) were found on platform near center. Behind - another butt of a round column-like stone, moved here by us from just NE of the NE end of the stela-platform in front of Morley's "drain" between Strs. R-5 and R-6

1933 Photo Cat.

<u>Film No.</u>	<u>Str. No.</u>	<u>From Dir'n</u>	<u>Notes</u>
33-255	R-5	NE	The same stones, looking at the end (from a position in the left of 33-254; right is Stela 46 (new designation) and its well worked plain butt (see note under 330254); left, the eroded end of the butt or small column from left of stela platform (see also above); in foreground, another fragment, split diggonally - almost surey from Stela 29, but it cannot be fitted.
33-256	R-9	N	The right (NEly) pier from right front, meter stick is at floor level.
33-257	R-9	NW	Foreground, top of front terrace or plinth; meter stick against right (NEly pier)
33-258	R-9	NE	View at top, from right; range pole lies on floor level; lower right foreground - inner left corner of right (NEly) pier; small stone column in position as found, behind right (NEly) doorway. Debris is about 60 cm deep, with few large stones or slabs.
33-259	R-9		An apparently complete short stone column at right (NE) end of stela platform.
33-260	R-11-a	NW	Trench through rear stairway showing early rear wall of the ball-court structure; the numbers rest on two long stones, the ends set in the wall, and projecting 20 cm (upper) and 25 cm (lower) from the wall.
33-261a	R-11-a	SE	Stela 45, removed from inner slope
33-261b	R-11-a	SE	The upper half of Stela 45; See P.N. Prel. Paper No. 2 for drawing.
33-262	R-16	NE	Front pier at extreme left, the small stone column now rests on the floor level; cache of eccentric flints came from vicinity of wire pin (right). The column was behind this point, partly down the rear slope. For this cache of flints see 33-143, the right group.
33-263	R-16	NE	The one pier identified - based on contours here at the top, it is a central pier.

(over)

1933 Photo Cat.

<u>Field No.</u>	<u>Str. No.</u>	<u>From Dire'n</u>	<u>Notes</u>
33-264	S-2	SE	Center trench - after rain, very dirty; & poor lighting; depressed passage in foreground, possible "shrine" in background at end of trench.
33-265	S-4	NE	Massive stone lintel in place;
33-266	Bur. 10	SE	The chamber cleared to just under level of first step except at SWly corner, where it is cleared to bed rock. Notice the two niches in NWly wall, and stepped SWly wall left; and the black discoloration at center.
33-267	Bur. 10	NE	View at same time as 33-266, from NEly end.
33-268	Bur. 10	SE	Same view as 33-266, but from surface instead of tower and after removal of fill, showing bedrock floor.
33-269	Bur. 10	NW	Cache of flint chips, arranged in the soft white fill (here removed) in shape of drum.
33-270	Bur. 10	NW	A horizontal view of cut section through above cache of flint chips.
33-271	Bur. 10	NW	Similar view to 33-269, after removal of front half of the cache, showing flint knife at bottom, left side (facing the niche - that is to the NE). To the right of this was a flint piece, probably a blank from which a knife was to be made. No. of the knife is L-39-248 (S15-11) of the blank, not showing here, L-39-249 (S-15-12)
33-272	Nut. 10	SE	Niche 2; pottery fotted bowl (L-39-44, field No. s-15-18) against left (SWly) wall of niche, skull behind it, face down, but turned slightly to left (SW).
33-273	Bur. 10		The flint chips, knife and blank, of the cache in Niche 3 (see 33-269 to 271)
33-274	Bur. 10		All of the objects recovered from the object-bearing level of the chamber (disregarding the niches) plus the only ornament from a niche (Niche 1) which is the last in the middle row; last and middle row are jade; lower row are shell except two at right, which are bird claws.

1933 Photo Cat.

<u>Field No.</u>	<u>Str. No.</u>	<u>From Dir'n</u>	<u>Notes</u>
33-275	Bur. 10		The jade head shown in 33-274, close up. No. 8-15-2.
33-276	Bur. 10		The same jade head, reverse side, close up, showing four perforations for attachment, running from back to sides. Perforations are bi-conical.
33-277			Figurines parts sent to Guatemala; left to right: Top row: W-29-56, W-29-31, W-7-16, W-7-19, W-29-24, W-29-42, XXXXXXXXXXXXXXXXXX , XXXXXXXXXXXXXXXXXX E-50-6, W-7-12, S-14-6 Middle row. W-29-32, S-14-10, S-2-33, W-29-73, W-29-33, S-2-30, W-29-1, W-2-62 Bottom row S-14-7, S-2-52, W-17-96, W-29-13, W-29-45, S-14-14 W-29-65
33-278			Same as 33-278, front views.
33-279			Same as 33-277 and 278, left profile views.
33-280			Entire personnel, Apr. 14, 1933.
33-281			Moving house.
33-282			The same roof in motion, on eight men's shoulders.
33-283			An armadillo
33-284			XXXX Mexican bank of river from staff house.
33-285			Fred P. Parris, architect, 1932 and 1933 seasons.
33-286			Architect at work on survey.
33-287			White heron.
33-288			Chipped and ground stone celt, photographed at the finca Chable below Emiliano Zapata on the other side; supposed to have been picked up at Chable. Length about 19 cms. Property of Don Salustino Abreu, owner of the finca. There appear to be mounds at this finca.

(over)

1933 Photo Cat.

<u>Film No.</u>	<u>Str. No.</u>	<u>From Dir'n</u>	<u>Notes</u>
33-289			Uxmal; House of the Turtles, fallen cross section
33-290			Chichen Itza; Facade and doorway, end of east wing of Jonjas.
33-291			Chichen Itza - Monjas, rear facade of upper temple.
33-292			Chichen Itza; Monjas - close up of doorway shown in 33-291.
33-293			Chichen Itza: looking down from Monjas on late buildings with columns east wing.
33-294			Chichen Itza - Iglesia
33-295			Chichen Itza; the Eagles, or adjoining platform.
33-296			Chichen Itza - "Old Chichen" - fallen XXXXX cross section of wall.
33-297			Teotihuacan; the great plaza around temple of Quetzalcoatl.
33-298			Uxmal: House of the Magician - fallen cross section.
33-299			Uxmal; same as 33-298, close-up
33-300			Uxmal: House of the Magician - hips of decorative male figure right side of front facade.
33-301			Uxmal: Decorative elements (?) clearly peni.
33-302			Uxmal: House of the Governor (left) and Turtles (right)
33-303			Uxmal: House of the Governor (right) Monjas in distance.
33-304			Uxmal: Same as 33-303, taken from the fallen mass of facade.
33-305			Uxmal: the other side of the House of the Governor.
33-306			Uxmal: House of the turtles.

<u>Film No.</u>	<u>Str. No.</u>	<u>From Dir'cn.</u>	<u>Notes</u>
33-307			Havana Harbor, from ship.- castle.
33-308			Havana Harbor, from ship
33-309			Loading cattle on stern-wheeler "Plutarco Elias Calles, lower Usumacinta river.
33-310			Mrs. Satterthwaite at camp, 1933.
33-311			Mr. Satterthwaite at camp, 1933.
33-312			Pulling cayuca (dug-out canoe) up the rapids of Anaite, between Piedras Negras and Yaxchilan.
33 -313			Another view at Rapids of Anaite (see 33-312)
33-314			Another view of rapids of Anaite
33-315			Party at bank below landing place at Yaxchilan.
33-316			Unloading equipment on arrival at camp, Piedras Negras, 1933.
33-317			Small live iquana, Piedras Negras.

33-15	J-2	NE	"Cuarto 4," SO pared.
33-16	J-2	SO	Terminación al norte de "Cuarto 2".
33-17	J-2	SE	Terminación del norte de "Cuarto 1".
33-18	J-2	SO	Vista abajo desde el torre sobre Estructura J-5. Se puede ver el desagüero y "Cuarto 6".
33-19	J-2	NO	Unión exterior del pared de "Cuarto 6" y la esquina de el el palacio original.
33-20	J-2	E	Pared exterior del plinto de "Cuarto 5".
33-21	J-2	SE	Escalera grande que es ^{ta} en frente de de todo el palacio. En esta fotografía se ve solamente una porción pequeño que es ^{ta} excavada.
33-22	J-2	NE	"Cuarto 1 (izquierda); "Cuarto 2" (derecho).
33-23	J-2	NO	"Cuarto 2" de ^{la} la torre. (De ^{la} la misma punta como 33-86).
33-24	J-2	S	Fachado del frente, SO de "Cuarto 5.
33-25	J-2	S	Misma vista como 33-24; el arco entre "Cuarto 5" y "Cuarto 5".
33-26	J-2	S	Pilar, "Cuarto 2".
33-27	J-2	E	Negativo malo; un pilar de "Cuarto 2".
33-28	J-2	O	ESquina del pilar de 33-26. El pared corriente hecho por nosotros, no por los ^{Mayas} mayas; al izquierda, no otro pilar.
33-29	J-2	E	Otra esquina del mismo pilar; pared cofrente hecho por nosotros.
33-30	J-2	NO	Hombres llevando un tocón de ^{la} "Cuarto 2".
33-31	J-2	SE	Terraplenes pequeños, SW de la escalera grande, con terraplén más viejo y pared de edificio arriba.
33-32	J-2		"Cuarto 6", "Cuarto 6", pared de SW.
33-33	J-2	E	"Cuarto 1" y un poco de "Cuarto 3".
33-34	J-2	S	Lade de una puerta. (interior).
33-35	J-2	S	Lade de la puerta central (interior); en el fondo, un pilar de "Cuarto 2".
33-36	J-2	O	Pilares, "Cuarto 1".

- 33-55 J-2 SE Terraplén con esquina redonda ~~una~~ *delajo de* NE terminación del Estr. J-2; a la derecha una cortadura dentro de dos paredes construida enfrente del mismo.
- 33-56 J-6 S Cuatro depósitos en ollas dentro del piso de Corte 1, cerca de la escalera de Estr. J-6.
- 33-57 J-2 E Huesos y tiestos encima del terraplén SO de la puerta de "Cuarto 5".
- 33-58 J-2 SE Piedras del techo de los ~~cuartos~~ *cuartos* "1" y "2". Se ven también unas piedras cuadradas con un lado plano y otro más o menos redonda.
- 33-59 J-2 Losa - de Estr. J-2 or posiblemente de Estr. J-6; encontrada en Corte 1.
- 33-60 J-2 Tiestos (Cat. Numero W-2-59)
- 33-61 J-2 Tiestos; arriba de la regla, pintados, Numero W-2-58; abajo, no pintados, Numero W-2-59.
- 33-62 J-2 Fragmentos de ornamentos de estuco.
- 33-63 J-2 Tiestos.
- 33-64 J-2 Metate, encontrado en las piedras caídas SO de la puerta de "Cuarto 5"; también una piedra de mano, encontrada por el arquitecto en medio de plataformas domiciliarias.
- 33-65 J-2 Mismo metate y piedra de mano, otra vista.
- 33-66- J-5 N Sepulcro de "Entierro # 5", esquina S, con porciones del pared y arco ~~removido~~ *quitado*.
- 33-67 J-6 E "Cuarto 3"; fotografía hecha de una esquina de Estr. J-4.
- 33-68 J-6 S Unión de Estr. J-5 (a la derecha) con "Cuarto 3" de Estr. J-6.
- 33-69 J-6 El mismo, de ~~la~~ *de* la torre.
- 33-70 J-6 SE "Cuarto 3" después ~~de~~ *de* excavación.
- 33-71 J-6 SO Terminación (NE) de "Cuarto 3".
- 33-72 J-6 SE "Cuarto 3" - pilar y pared posterior.
- 33-73-a J-6 S Escalera principal, y Cuartos "1", "2", y "3".
- 33-73-b Misma vista que 33-73-a.

33-75	J-6 y J-7	SE	Escalera de Estr. J-7 sube a la derecha de Corte 1.
33-76	J-6, no y J-8.	NE	Vista de ^{de} la torre encima de Estr. J-2.
33-76			Igual con ^{ya} 33-75, pero negativo pequeño.
33-77	J-6	S	Igual con ^{ya} 33-73-a, pero más tarde; "Cuarto 3" completamente excavado.
33-78	J-2	NO	Vista dentro ^{de} la puerta entre Cuartos "6" y "5"; fotografía hecha de de Estr. J-5 y la torre.
33-79	J-2	SO	"Cuarto 1" del mismo o posición como 33-78.
33-80	J-6	S	Misma vista como 33-77, negativo pequeño.
33-81	J-6	SO	Similar a 33-77 y 33-80.
33-82	J-6		Igual con ^{ya} 33-81; no imprimido.
33-83	J-6 y J-6-2o.	E	Vista general de ^{de} la torre encima del montón de piedras; es decir, la camera fue 6 metros más o menos arriba del piso de Corte 1.
33-84	J-6	SE	La camera fue ^{fué} en el mismo pos ^{pos} posición como para 33-83, pero en ^{en} otra dir ^{dir} dirección.
33-85	J-6	E	Misma vista como 33-83.
33-86	J-6	E	Vista similar a 33-83, pero se puede ver Estr. J-8 arriba y detrás J-6; el nicho de "Trono 1" es en el centro.
33-87	J-6	SE	"Cuartos "1" y "2" - para ver la clase ^{clase} de albañilería.
33-88	J-6	SE	"Cuarto 1" y la escalera principal, hecha en parte de piedras grandes.
33-89	J-6 y J-6-2o.	E	SO terminación de Estr. J-6, y más de ^{de} trás ^{trás} , Estr. J-6-Segundo, que fue ^{fué} demolido por los antiguos.
33-90	J-6	NE	"Cuarto 1" de ^{de} la torre en "Cuarto 2".
33-91	J-6	S	"Cuarto 3", del piso de Estr. J-7.
33-92	J-6	E	"Cuarto 1", y nicho de "Trono 1".
33-93	J-6	S	Misma vista como 33-92, pero de otro lado, y más cerca.
33-94	J-6	NE	"Cuarto 2", pared de ^{de} la terminación a SO.

33-95	J-6 y J-6-2o.	S	Terminación del pared posterior de "Cuarto 1"
33-96	J-6 y J-6-2o.	O	"Cuarto 1" - lado interior del pared exterior.
33-97	J-6	S	Pilar entre Cuartos "1" (a la izquierda) y "2" (a la derecha).
33-98	J-6	E	Puerta en "Cuarto 1".
33-99	J-6 y J-6-2o.	SE	De la torre enfrente.
33-100	J-6	SO	Cortadura dentro ^{del} pared exterior.
33-101			Igual con 33-102.
33-102	J-6	SO	Otra vista de la cortadura en 33-100.
33-103	J-6	NE	Cortadura dentro del arco caído arriba del de pared posterior del nicho de "Trono 1", en "Cuarto 1".
33-104	J-6 y J-6-2o.	SO	Terminación de pared posterior de "Cuarto 1" (vide también 33-95).
33-105	J-6 y J-6-2o		Estr. J-6-segundo es a la izquierda, con un pared transverso, que también es secundario, en posición.
33-106	J-6	NE	"Cuarto 3, el pared a la terminación SO.
33-107	J-6 y J-6-2o.	SE	Terraplén a la SO.
33-108	J-6	SO	Pilar de Cuarto 3.
33-109	J-6	N	Mismo pilar como 33-108, de el norte, con otro pilar de "Cuarto 3" detras.
33-110	J-6	S	Cortadura dentro ^{del} pared posterior de "Cuarto 3".
33-111	J-6	SE	Entrada al túnel superior, que pas a dentro del pared posterior de "Cuarto 3".
33-112	J-6	SO	"Cuarto 2", pared transverso a NE.
33-113	J-6	NE	"Cuarto 1", - pared transverso en Estr. J-6-2o. mas detras.
33-114	J-6	S	Unión del pared transverso (que es entre "Cuarto 2" y Cuarto 3") con pared posterior.
33-115	J-6	SO	Pared transverso entre Cuartos "1" y "2", hecha de el "Cuarto 1".

33-116	J-6	0	Pilar en "Cuarto 1"
33-117	J-6	0	El mismo pilar, con otros de "Cuarto 1", uno caído mucho en tiempos antiguos, tal vez.
33-118	J-6 y J-6-2o.	SO	Vista similar a esa ^{aquel} de 33-104.
33-119	J-6	N	"Cuarto 1", puerta a la izquierda.
33-120	J-6	S	"Cuarto 1".
33-121	J-6	E	"Cuarto 1".
33-122	J-6	S	Posición de un pared angosto y transverso, demolido por los antiguos y encubierto por el pared más moderno y más grueso, que fue entre cuartos "1" y "2".
33-123	J-6	E	Pared entre Cuartos "2" y "3", demolido un poco.
33-124	J-6 y J-7	SE	Trinchera en Estr. J-7 (delantera); más del ^{destr.} atrás, "Cuarto 3" de Estr. J-6.
33-125	J-7	SE	La ^{ya} misma trinchera, más tarde, después de más excavación.
33-126	J-7	E	Lado de una trinchera desde Corte 1 a la trinchera principal de Estr. J-7.
33-127	SE	SE	Trinchera principal de Estr. J-7, más tarde que las vistas de 33-124 y 33-125.
33-128	J-7	SE	Vista similar a 33-127, con mezcla de el ^{el} terraplén posterior removido para ver la clase de albañilería. <i>quitada</i>
33-129	J-7	S	Esquina de un edificio pequeño sobre el nivel tercero - completamente enterrado por Estr. J-7-primero.
33-130	J-7 y J-6	SE	Vista del interior del túnel abajo. En la delantera es un ^{un} pared enterrado de una plataforma que tiene huecos donde fueron postes or pilares de madera, para sostener el techo.
33-131	J-6	SE	Entrada al túnel superior; se ^{se} ve detrás el pared posterior de "Cuarto 3", el pared más antiguo que fue enterrado por el ^{el} primero ^{otro} .
33-132	J-6	SE	Pared inmediatamente detrás ^{de aquel} ese de 33-131. Este se forma de piedras sin mezcla, es mas carriente ^{cruida} .

- 33-133 J-6 SE Túnel superior/((
- 33-134 J-6, SE Trinchera principal.
J-7
- 33-135 J-6, NO Trinchera principal.
J-7
- 33-136 J-6, SO Trinchera transversa; ~~se~~ ^{esta va} desde Corte 1
J-7 hasta la trinchera principal
- 33-137 J-6, SE Túnel superior
J-7
- 33-138 J-6 SO "Cuarto 3" en el medio de ^{las} excavaciones.
- 33-139 J-6 NE "Cuarto 3" en el medio de ^{las} excavaciones.
- 33-140 J-6 "Cache" o "Grupo" 2:
Hilera primera - W-12-15-b-11, -13, -4.
Hilera segunda - porción de W-12-15-b-6
Hilera tercera - W-12-15-b-9, -10, -2,
-5, -3.
Hilera cuarta - W-12-15-b-6, -7, -8, -1,
-12.
El objeto W-12-15-b-6, cuando los dos pedazos son juntos, es 4.8 centímetros de largo, y 4.8 cm de ancho.
- 33-141 J-6 "Cache 4":
Hilera primera - W-12-17-b-2, -1, -3.
"Cache 3":
Hilera segunda - W-12-16-c-1, -2, -3, -4.
- 33-142 Otro negativo - igual ^{que} con 33-141.
- 33-143 J-6, R-16 "Cache 5" de Estr. J-6:
Grupo a la izquierda:
Hilera primera - W-12-18-e
Hilera segunda - W-12-18-d-1, -4,
-3, -2.
de la zona "Cache" de Estr. R-16, probablemente puesto ~~en~~ "altar columnar", en el piso:
Grupo al la derecha:
S-18-2 (objetos de pedernal).
S-18-3 (objetos de cristal natural, negro).
- 33-144 J-6-2do. NE Pared secundario, que tiene embotido
detrás (véase 33-149, también).
- 33-145 J-6-2do. SE Pared posterior, de ^{de} enfrente.
- 33-146 J-6-2ndo. NE Pared secundario (véase 33-144 y 148).

33-147	J-6-2do.	NE	Mismo sujeto como 33-148.
33-148	J-6-2do	NE	Igual con 33-144, pero hecha más tarde.
33-149	J-6-2do.	E	Pared secundario de 33-144, 33-149, y otros numeros, en parte removido para entrar al cuarto enterrado. <i>Quitado</i>
33-150-a	K-5-3d.	NE	Esquina exterior.
33-150-b	K-5-3d.	NE	Igual con 33-150-a (no imprimido)
33-151	K-5		Dos fragmentos de "Dintel 7". A la izquierda, una porción de la parte de la piedra que fue al la izquierda y superior; otro fragmente en del parte derecha y abajo . Ambos son esquinas del monumento. Véase también de fotografías del año 1931. <i>vivo inferior</i>
33-152	K-5		Fragmento, descubierto en 1933, probablemente de "Dintel # 7"; o, posiblemente, de un otro dintel de la misma fachada del templo.
33-153	K-5		Igual con 33-151, pero más pequeña.
33-154-a	K-5	SE	Mascara grande de estuco - ornamento del pared del terraplen segundo, enfrente. Arriba y detrás, se ve un poco de un otro, pero ese es muy destruida.
33-154-b	K-5	SE	Igual con ^{que} 33-154-a.
33-155	K-5	NO	Mismas mascararas como en 33-154.
33-156-	K-5	SO	Mismas mascararas.
33-157	K-5	SO	Mismas mascararas.
33-158	K-5	SO	Igual con 33-156, pero con más luz.
33-159	K-5	S)	Igual con 33-157, más próximo, más luz.
33-160	K-5	SO	Igual con 33-159, pequeña.
33-161	K-5	SE	Misma mascara, de la izquierda de la mascara, y un popito arriba.
33-162	K-5	S	Otra vista de la misma mascara, de ^{la} izquierda, pero mas por el frente. También el Señor Parris, arquitecto ^{del} expedición.
33-163	K-6	SO	Campo del Juego de Pelota antes que ^{de las} excavaciones.
33-164	K-6	SO	Igual con 33-163, pero defectuosa.

33-165	K-6	SO	Vista de ^{el} mismo punto como 33-163, pero de ^{la} torre, y después ^{de las} excavaciones.
33-166	K-6	SO	Igual ^{que} con 33-165, pequeña.
33-167	K-6	SO	Vista similar a 33-165.
33-168-a	K-6	NO	Estr. K-6-b del centro de K-6-a.
33-168-b	K-6	NO	Similar a 33-168-a.
33-169-a	K-6	SO	Igual ^{que} con 33-165, después ^{de} un poco más de excavación.
33-169-b	K-6	SO	Igual ^{que} con 33-169-a, pero con más luz, y, a la derecha; defectuosa.
33-170	K-6	SE	Estr. K-6-a ^{ende} del centro de K-6-b. Véase la trinchera curbata . Una ^{parte} de ^{esta} fué hecha por el Institución Carnegie en años pasados.
33-171	K-6	S	Vista muy similar a 33-170.
33-173	K-6-b	O	"Wing" (ala) secundario.
33-174	K-6-a	S	Otro "wing".
33-175	K-6-a	SO	Esquina original, con ^{la} el porción abajo del "wing" secundario, que no fué caído.
33-176	K-6-a	SO	Vista similar de otra esquina de Estr. K-6-b. Véase un "wing" de la misma forma como las otras.
33-177	K-6-a		Igual con 33-177. Negativo perdido y por ese no imprimido.
33-178	K-6-a		Cara o lado expuesto de "Piedra Miscelanea 9", probablemente parte de un tronco que todavía no es encontrado ("Trono 2"); Este fragmento fué usado como una piedra en ^{la} pared de Estr. K-6-a, y tiene la fecha, 11 Ahau, 18 (Chuen?); entonces, el signo de conclusión. Véase también 33-179, 180, 187, 188, 189, 190, 192, 193, 181 y 183.
33-179	K-6-a		Mismo como 33-178.
33-180	K-6-a		Mismo como 33-177 y 177.
33-181	K-6-a		Otro lado de Miscl. Piedra 9". Tiene un signo de conclusión de otro clase, y cara de un aveq. Este lado de la piedras fué protegida porque fué en el interior de pared.

incorada

se había

KK

33-182	K-6-b		"Piedra Miscelanea No. 10". Se ven dos hombres, talvez jugadores en el juego de bola de los antiguos. Véase también 33-186 por un dibujo. Se encuentran solamente estos fragmentos de la piedras, y estos son muy destruidos por las lluvias de muchos siglos.
33-183	K-6-b		La misma piedras (M.S.S. No. 10) de detrás; también al la derecha, Piedras Miscelanea No. 9.
33-184-a	K-6-b		Otra vista de M.S.S. No. 10.
33-184-b			No hay no fotografía de este numero. La letra "a" fue dada a 33-186-a equivocadamente.
33-185	K-6-b		Piedras Miscelanea No. 10, con papel para hacer dibujos.
33-186	K-6-b		Dibujo de los hombres de Piedra Miscelanea No. 10 (en Ingles "Miscellaneous Sculptured Stone No. 10").
33-187	K-6-a		Piedra Miscelanea No. 9 (Vease 33-178)
33-188	K-6-a		" " " "
33-189	K-6-a		" " " "
33-190	K-6-a		" " " "
33-191	K-6-a		El mismo como 33-192, no imprimido.
33-192	K-6-a		Piedra Miscelanea No. 9 (abajo) con un molde (arriba).
33-193	K-6-a		Piedra Miscelanea No. 9 (Vease 33-178)
33-194	R-1	NE	Excavación a ^{en} la cima del pyramide.
33-195	R-1	SO	Otra vista a ^{en} la cima del pyramide.
33-196	R-1	SO	Vista misma como 33-195, despues ^{de} mas trabajo.
33-197	R-1	O	El terra ^{plán} mas arriba, frente.
33-198	R-3	NE	Ruina de la escalera; trinchera en ^{el} centro.
33-199-a	R-3	NE	Trinchera central; véase las paredes de las terraces que pasan detrás de la escalera.
33-199-b	R-3	NE	Misma como 33-199-a, no imprimido.

33-218	R-3	SE	El pyramide - esquina al ^{este.} norte ; véase que es redonda , hecha con piedras curvatas .
33-219-a	R-3	NE	El pyramide - esquina al norte.
33-219-b			Igual con 33-219-a; no imprimido.
33-220	R-3	NE	El pyramide - esquina al norte; también Estela # 44.
33-221	R-3	E	Piso de Estr. R-3-3d. Se puede ver en la posición de una pared , removida por los antiguos. <i>destruida</i>
33-222	R-3-3d	SO	Piso de Estr. R-3-3d.
33-223	R-3-3d	NE	Trincherá central: fundación de piedras.
33-224	R-3-3d	NE	Trincherá central; fundación, más abajo, con la pared muy cruda, y enterrado .
33-225	R-3 y R-3-3d	NE	Trincherá central: pared cruda inmediatamente detrás de la pared del terraplén primero del pyramide.
33-226	R-3		Dintel 11; el fragmento grande a la izquierda fué encontrado por el Dr. Sylvanus G. Morley; los otros por la expedición en 1932.
33-227	R-3-3d ● R-3-4th.	NE	Trincherá central; depósito de dos ollas, una como la cubierta por la otra, con el piso de Estructura R-3-4th arriba. Las ollas tienen números S-2-62 y S-2-63.
33-228	R-3-3d ○ R-3-4th		Ollas S-2-63 (izquierda) y S-2-62 (derecha)
33-229	R-3-3d ○ R-3-4th		Otra vista de las ollas mismas.
33-230	R-3-3d ○ R-3-4th		Otra vista de las mismas ollas.
33-231	R-3-3d ○ R-3-4th		Otra v ^{is} ta de las ollas mismas.
33-232	R-3	S	Trincherá central.
33-233	R-4	E	Excavación en la parte del temple del pyramide .
33-234	R-5	SE	Pared-posterior-del-cuarto-cuarto-del-temple. Pilar en la entrada del temple.

33-235	R-5	SE	Pared posterior del templo, vista de la entrada.
33-236	R-5	NE	Cortadura dentro ^{de} las piedras caídas del techo; véase ^{las} tablas, de ^{las} cuales conocemos que el techo fue un arco.
33-237	R-5	SO	Otra cortadura en el mismo.
33-238	R-5	SE	Cabeza de estuco, quebrada pero muy fina, enterrada un en el piso; vista antes que moverlo. Tiene el número S-16-1.
		<i>debajo del</i>	
33-239	R-5		Cabeza de estuco, compuesto (S-16-1)
33-240	R-5		Cabeza de estuco, S-16-1.
33-241	R-5		Cabeza S-16-1
33-242	R-5		Cabeza S-16-1
33-243	R-5		Cabeza S-16-1
33-244	R-5		Cabeza S-16-1, misma vista como 33-245.
33-245	R-5		Cabeza S-16-1, misma vista como 33-244.
33-246	R-5		Cabeza S-16-1, misma como 247.
33-247	R-5		Cabeza S-16-1, misma vista como 33-246.
33-248	R-5		Cabeza S-16-1
33-249	R-5		Cabeza S-16-1, compuesto, con los fragmentos que no se pueden componer.
33-250	R-5		Cabeza S-16-1
33-251	R-5		Cabeza S-16-1
33-252	R-5		Cabeza S-16-1
33-253	R-5		Cabeza S-16-1, misma vista como 33-252.
33-254	R-5	NO	En frente, Estela 46; detrás, piedra labrada, tal vez un altar (no tiene número).
33-255	R-5	NE	Las mismas piedras.
33-256	R-9	NZ	Excavación al cima del pyramide; véase el altar columna; y un pilar.
33-257	R-9	NO	Otra vista de la misma.

33-258	R-9	NE	Otra vista al cima del pyramide.
33-259	R-9		Piedra labrada, tal vez un altar columnario grande, encontrado abajo; al frente del pyramide.
33-260	R-11-a	NO	Trinchera dentro de la escalera; véase una pared enterrada, probablemente parte del edificio en forma original.
33-261-a	R-11-a	SE	Estela 45.
33-261-b	R-11-b	SE	Estela 45.
33-262	R-16	NE	Excavación al cima del pyramide; véase un pilar y altar columna; también una colección de "eccentric flints" que probablemente fue enterrada unido al altar. Véase también 33-143.
33-263	R-16	NE	Pilar ^{en la} al cima del pyramide (véase 33-262 también).
33-264	S-2	SE	Trinchera central.
33-265	S-4	SE	Trinchera central; véase el dintel grande, todavía en posición arriba del puerto, que es muy pequeño.
33-266	Bur.10	SE	"Burial 10" (Entierro 10): la tumba parcialmente excavada.
33-267	Bur.10	NE	Otra vista del Entierro 10, parcialmente excavado.
33-268	Bur.10	SE	Otra vista de Entierro 10.
33-269	Bur 10	NO	Depósito de pedernales en uno de los cuatro nichos de la tumba.
33-270	Bur.10	NO	Cortadura dentro del dicho depósito de pedernales.
33-271	Bur.10	NO	El depósito de pedernales parcialmente removido; véase el cuchillo de pedernal en el centro.
33-272	Bur.10	SE	Depósito de un plato y un craneo de un niño, en un otro nicho de la tumba.
33-273	Bur.10	SE	Pedernales y cuchillo de pedernal que parecen en posición en 33-269.
33-274	Bur.10		Todos los objetos encontrados en la tumba a excepción de los en los nichos.

- 33-275 Bur.10 Cabezita de piedra nefrítica, S-15-2 (Véase 33-274 también.
- 33-276 Bur.10 Cabezita S-15-2, posterior.
- 33-277 Figuritas de barro.
- 33-278 Otra vista de las mismas figuritas.
- 33-279 Otra vista de las mismas figuritas.
- 33-280 Miembros y trabajadores de la Expedición de 1933 (14 de Abril de 1933). Falta el Sr. Victor M. Pinelo, representante del Gobierno de Guatemala.
- 33-281 Moviendo el techo de una casa del campamento.
- 33-282 Mismo sujeto, un poco más tarde.
- 33-283 Armadillo, muerte.
- 33-284 Playa Mexicana del río, opuesto al campamento.
- 33-285 *las* El Sr. Fred P. Parris, *arquitecto* y Ingeniero de expediciones de 1932 y 1933.
- 33-286 Sr. Parris con su ayudante.
- 33-287 Garza, en el campamento. Es *interesada* en el cocino, pero no hay *pescado*.

* * * *