

CAS
BOO


1939 - Bk 2.

P. Negres Orig.

Photo. Catalogue

(2nd of 3)

281-



**HERALD
SQUARE**
Account Book
No. 1079

RULINGS CARRIED IN STOCK


- CASH
- DAY
- JOURNAL
- RECORD
- SINGLE ENTRY LEDGER
- DOUBLE ENTRY LEDGER



Made Expressly for F. W. Woolworth Co.

WIRE-O BINDING
PAT. PENDING

MADE IN U. S. A.



5/3

281 \triangle ^{OK} $\frac{1}{2}$ R22 S 9.00 K25-2

Per Weston meter, 1/2 can
down close to ball court.
One for ID, one for the 1/2
things in foreground

" 282 \triangle ^{slightly} S 9.30 "

1 283 \triangle ^{slightly} " LE 10.00 "

$\textcircled{5}$ - terminal (Anacardium in wheel barrow)

" 284 $\textcircled{6}$ ^{OK} $\frac{1}{2}$ $\textcircled{8}$

$\textcircled{1}$ Flame

$\textcircled{5}$ Phenol

Looking over pond altar, camera about
2.00 behind plants (copper steps). Ball
Court below; bay & road on Ball
Court center line.

Steps & plants in foreground, camera
to one side of altar, low. m.s. doubt
show 2 lengths ≈ 38 .

Front Cal altar - in my position, floor
cut away from left side. Pencils
bound to sheds of cobs, m.s. on them
extended to .686. Sheds of right
herbals came.

" Saw cobs, later from rear. Pencil of right
indicates barrel; ad left, same sheds
seen in previous photo. Note harvest
cover sheds, follow in

5/4 ✓✓
285 (9) ^{one or sly over} 1/2 @ 16 L.C. 7.30 K-5-
- 2nd

" 286 ^{one or sly over} \triangle 1/2 @ 16 " 7.45 K-5-2

" 287 ^{all} \triangle 1/2 @ 16 L.C. 8.30 K-5-2

step, kluth + hard hole. M^s @ 2.00 ad to 0.00, one in the hole (which is largely filled with dirt). The fill below floor came out as shown (i.e. 1/2 of the hole above floor remains).

Looking along center axis (see horizontal pin at base of plumb - camera in line with it + position of Col. Altas). M^s @ 2.00 as before. Drawing board at edge of sawing floor ad rear.

Section through Terrace C (upper) 90° right hand of stairway. M^s @ 2.00 rests on terrace wall. Note the const. goes below the terrace. Branch on a good building block - no others. No fill walls observed in reaching here (Srd floor).

✓
✓
5/3 288 9 1/2 @ 32 w.o. S. 10.30 K-5-1
+2.

17 289 16 " " " "

5/3 290 19 1/2 @ 22 S 7.00 K-5-1
5/3 291 10 " " " "

292 12 1/2 @ 22 S 7.00 K-5-2.
293 11
294 13
members of same thing

294 1/2 ① May 3, 4 or 5th - Gen view from Ball Court

Gen View. Tamer. now found right
corner of K-5-2 w/ tunnel terrace.
Red @ 4.00 is in stairwell; boy
in K-5-1 steps. Red w/ original
K-5-1 corner - note upper hand of
wall showing.

Open View - same point - showing
rt side. Boy with red @ 4.00 above rd
center of sid (limit of our cut)

From same point.

Brush on top of terrace D, msc @ against
cut through it. Tamer B in section. Full wall
corner behind it, front of m.s. @ 2.00. Note Tamer
C does not have dam below floor (p.d. w/ rd
about 1.50 this way) (cut between. This is root from
stony side wall rd base, almost flush with it
above 5th stairs)

✓
✓
294^{3/4} (2) - Digging terrace K-5-2

Trips 215 Δ ^{OK} 1/2 @ 22 S 830 K-5-2

③ 296 ^{first shown} 1/50 @ 25.0 S 900 K-5
④ 297 ^{slightly} 1/10 @ 5.6 - to Mr. Jagne

Note mortar between terraces facing stones; none between fill stones nor in fill wall.

The mortar comes out as granular yellow earth and accumulates a bit inside at the bottom. This was notable.

Next fill wall comes .20 high + .80 behind stairway angle. Fill comes ~~before~~ right (in bedrock) of ms @ 20. This stick rest on fill stone on which the fill wall begins i.e. just above the terrace height. Other ms @ 1.00 on terrace at stair angle. No mortar terrace, & fill wall extend full height. Fill wall runs back full amount of stairway fill (.20 from its corner at bottom)

20m. from beyond Wall Court. Cutting over K-5-2nd terrace, part of which shows behind wall Court. (after rain) same

✓
✓
✓
May 5 298 ③ 1/2 @ 32 wa S 11.30 K.S-2

② 1/5 @ 22
299

5/6 300 ③ 1 cc @ 8. Still Mist overhead. 6.00 K.S-2

④ 1/50 @ 8 L.C. 11.00 K.S-1

⑤ blow
302 ⑥


303 ⑤

304 ⑥

in Terrace

Fills walls - rod at base corner of 11.5-32 pier

Same; rod also between ends of fill wall



The stairway fill wall down and up completed. Take @ 1.00 (including the round case. Pencil at level of its top.

Looking down on ~~right~~ end of upper steps head of plants terrace.

Same heavy, bit near M.S. rd corner of B leg. anta.

Same ms @ 1.00

End of same steps (ms @ 1.00)

✓
5/6

305

①

K-5-2

5/7
306

②

Piggery
K-5-2

5/7

307

⑨

Personal to @ 5.6. 8.30 S. (with
in Com. du. her meter. personal

5/7

308

⑩

Blank stela (2) in river
bed near ravine (about 50 ft
upstream from black "cliff" ^{ms}
@ 1.65

Blank
stela

⑪

show

309

⑫

Same, from direction of
bank, looking slightly up
stream.

Partly negative of fill wall 5.00 to
right of left side of stairway - note
steps in, so it in (hor. condition)
The width of other steps here is 85, but
it gradually decreases to 60 further
right. The mass of chise has confirms
a double-width tread just below
the lower top (.60).

From tower over left hand corner of
K-5-3 Bldg.

WS9 giving injection

Cost

The cost is as low as anything
around - follow of a road up
basin include the high sloping
rocks at channel edge.
Measure 1.80 x .73 x .30 thick
all sides should have been quite
even but not smoothed.

~~310~~



Semo

Looking down at a narrow river from high
rough stone level, edge about 30 from
timber line.

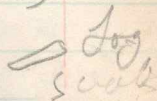
311



Riverbank

From same point, down stream scrolls
are on flat rocks to right (behind)

log. Top (smooth top) of
"Black Cliff" in foreground



312



Saw

Even rocks at channel edge.

313



Sac. rock, from same point.

① to ④ Kersand.

5/8



1/2 @ 22 S.

7.50

K.S-1
stela "35"
(central)
platform.

314

Hand-drawn sketch of a cliff face with a horizontal line across it. Labels include "Black Cliff" and "above midway".
"Black Cliff,
above midway
Estimate 1000 yds. either side of it.

Note boys below & in front of it, sand
barre by fence & by is as seen from here.

M.S. @ 1:00 against front of platform, to base level.
Low step in front. Top of case on 1st head of
men stair way. brush in hole of the case.

✓
58 ⑥ 1/2 @ 22 . 8.15 S. K-5-1
center
steps
plant.

315

59 316 ⑦ 1/2 @ 5.6 S 8.30. K-5-
left
steps

317

318 ⑧

49 ⑪ 2 Sec @ 32 w.g. S. mud up
7.15
(clearing day) K-5-1+2

319

⑫ 1/2 @ 22 same time "

320

same, from left
farther + toward
front.

ms. @ .35 against remnant of lld
side of post hood step; bush against side
of stone platform; take care on remaining
top of this wall, are riding lower step
of original stairway.

From tower over lld was corner of
K-5-1 Bldg.

center
Gen. Cnd Section, Fill wall of K-5-2 stairway
ld; Tenno C cut 1.70 to left of it (near
corner: fill wall E. many back from
corner just near (right in picture) of m.s.
at 2.00; Nuz. ms. @ 2.00 indicates K-5-3
plant + K-5-2 nd Tenno C (top) level ±.
above it about .75 of parting from another
fill wall comes E. which may not
run all the way down (± in LS
plan as in sketch).

ms @ .35 d bush against K-5-2 step
& plants. Pray on K-5-1 found plants base
Pick on Tenno C of K-5-2 nd (behind stairway,
No cut to center section.

5/9 \triangle

321

S. through 7.30 K-5-1+
1.9 WD cond. 2 cond
Sodims

321 1/4
5/9 321 1/2

(10)

321 3/4 (11)

322 (12)

left dump - from tower
left rear
from top center - nothing in back - too
discarded

1/2 @ 22. 9.30 S. K-5-3

bad end of
nothing white long
there

5/10 323 (1)

1/5

Detail: enter till wall of K-5 and S. wing,
riars marked by brick, 3 m.s. @ 35, 2
fencils, beginning with fixed stairway
rises, and counting the terrace tops which
forms last riser. Have closed dam to
top of terrace C near the till wall (about
10' of fill left elsewhere); then outside it,
to level of top of 7th trend, and counting
tops of piers and itself.

Left pier, found weir - masonry. M.S. @ 35
on floor against plinth. m.s. @ 2.00
leaves against pier. original fill against
it also. Camera about level, everything
slips to pier's left.

gen view, from base 6.00 short of far
end of ball court alley. cutting terrace
D, & cleaning up end of end into C. Note
K-5-3d wall & pier - near wall
behind it.

324 \triangle ? Before May 10.
 5/10 \triangle
 325

5/11 \triangle 1 Sec @ 22 7.00
 326 Sun prod up - but closed day

\triangle 1/2 @ 22 7.50
 (metagone 1/2)
 327

328 \triangle
 329 \triangle

K-53

K-5

K-5 - full

K-5
 Section

Masonry of K-5-3rd front wall
 Fair view - from Cosita dump (without
 tower - Note Amoulin's trench through
 K-5-2nd basal terrace, along earlier
 Pelen platform. (Lower 1, 2, 40).
 Fill wall 3.50 req'd of inner outcrop,
 terrace D. ms @ 168 runs from outer
 edge of terrace wall (one corner left in
 foreground. Red just behind fill
 wall corner.

Base of central fill wall & behind is high,
 heavily negative on back of fill wall.
 ms @ 2.00 indicates outer surface of terrace
 c. with strong fill wall beyond (in air)
 with this - same as photo before
 Bay stands on K-5-1 when front steps, before
 platform terrace, with road on top of lower
 step of K-5-2nd. Another before side
 of K-5-3rd full.

Same from further front
 same - Red in doorway ms @ 2.00 - top cut,
 after, suddenly, end the level.

5/11 2 1/2 @ 16 u.d. 8.00 K-5
clear way

330 1

331 2

332 3

333 4

334 5

335 6

336 ▲

337 7

338 8

K-5.

"

"

"

"

K-5-34

"

K-5-2

gen viewing cut sections, center or near it.
Road at base of Trench C, about on center
axis, main on K-5-3 trench.

same tower position

rays on left dump
modern form on K-5-3 d Bldg walls
Bldg. Plat.

ms @ 50 on highest head of ^{Bldg. Plat.} stairing, brush
on fill against highest riser (including
plinth top. Trapped stuck in fill.
on Bldg. plinth, not center fill
wall (bottom stones only. Fill wall
for next level begins at m.s.

- same place - ms @ 52 against plinth

fill wall c. m.s. ^{step} on edge of
Bldg. Plat from stairway, near
left edge.

339 [3] ?

5/11 [4]

340

~~Excavation~~

K-5-1, 2
+3
Chow
near
dump

④ blank.

341

⑩

⑪

⑫

her small

K-5

max 12

342

①

2 Sec @ 22

6.00

her multi clayday

seen nod up
(nod size smaller than)

K-5-2
sit w
side wall
interior
p.

②

5 cm 1 Sec @ 16.

m.s. @ 1.00 (?) one Bld. Whit from (E) side.
rod on its edge (in pit). Note flint, 12-5-3 wall.

WSG site ad near corner of K-5-1 Bldg:
Fill walls m.s. 5-2, which floor
rides over K-5-3.

Furnace stone looking down on
left of near excavation. Bldg with
rod ad corner of K-5-1 rectangular
addition

m.s. @ 1.00. Note firm benches, small
stones missing ad angle
Lens was mostly
unbed. but possibly
a little "rainbow" effect
left.

5/2

343



1 Sec @ 22
(meter 74/5)

clear day. Sun
hitting tree tops

6.30 R-5-3
Bluy.

11

344



11

6.40

11

There are occasionally
large (artificial) slabs,
blocks of varying thickness.

Section of bed wall, 1.70 band of
fines with bench. (S.C.M's
aid, cleaned up & so landed down
to in od base) - good fresh cut now
Note leveled off fill on which it
rests; Piers fill bet way veneer walls.

Same, after cutting through fill.
Note od ngwd the characteristic dark
gray floor material - crushed stone &
gray mortar which runs around the
inner face, not under. There was some
leveling up of fill top with small
stone to receive the wall, perhaps,
but no mortar until the floor was
laid later: except possibly a slab under
the facing veneer lower course. The
mortar in these facing walls is bluish &
not the dark gray color. Neither is it
yellow - dirty light gray - yellow
nothing staining

✓
 ✓
 8/2 345 (3) K-5-22 (1/3 hrs meters) S. 7.15 K-5-34 pier.
 " 346 (4) " " S. 7.30 K-5-2 +34

5/3 347 (10) K-5-22 S. 7.45 K-5-2nd +1

Replaces 322 - m.s. @ 35 against
~~Ham~~ wall on against plant

Fill wall 2.00 right of left side of
 B. Plot. stairway, indicated by shovel.
 Note it rises right over stairway. from
 a corner 1.10 behind removed base. It
 is about .30 right of line of main
 stairway side wall (still in position.)
 Most of wall fell before p. done.
 erected base on stairway where
 it rises to left here. It is a bit
 right of center of left K-5-3 doorway.

m.s. done against base of K-5-2nd - note
 large fall wall against it (under stairway).
 The high fill wall (possibly "ing." just rd of
 center still stands, m.s. indicating its
 line. We are building butters (no ad
 right, of it shows

5/13
348
2 @ 22 10.10 Sun 0-13
Under trees - ab. in
shadow

349
⑤
⑥ } Pers
⑦ }
⑧ }

350
⑨

351
⑩

5/13
352
⑤ 1/2 @ 32 wa LC K-S-1
11.00 + 2

- The round corner of lawn & main driveway
behind side wall of basal fence.
MS at 2.00 - Box on basal curve, built
on plaza floor (rather of more than
one).

0-13
- Saw, from plaza level looking down
curved trench.

- Cutting fence of K-S-2 -

- Same, ^{later} standing

} not made
later from
the vegetation

Right "Elevation" area. Buy on K-S-2 steps
WS9 on K-S-1 ditto. Prod @ 4.00 in
main stony angle. MS @ 1.00 against
K-S-1 addition, bush against original
K-S-1 side wall behind it.

5/13



353

354



355



356

357



K-5-1 & 2
D.D. near
Corner

"

"

"

K-5-2
(+1)

Other stuff at used in line 6 E
Tave at base of ^{sample} line E. Probably
inhabited secondary floor inside
round-corner addition in period K-5-1.
ms. @ 2.00 at outer outside of temple F,
with rectangular K-5-1 corner
running back from it. Rod @ 4.00
is at base level, a bit out (near)
of K-5-1 wall. Tower on hump
Bunch (I think, was placed to mark base level of
temple D.

Same position - high view - K-5-3
etc.

Same position - the corner.

from near, looking down from the ^{handly} ~~point~~
beginning). Objects same as before
before excised rod shifted to
left a little.

Rods Right side - lowest pyramid wall
Rod @ 4.00 on W.S. g. point & —

May 14 ✓
357 ① 12 1/2 @ 56

3.00 S. T. 9/10

357 1/2 ① ✓

358 ② ✓

May
~~359~~

5/15 ③ 1/2 @ 22. L.C.

8.00 K.S-2

359

Pancho Acopa twisting ~~strong~~
cord (3-strand) from Holcim
bank, after leaving it in water 15 days.
Strips of the fibre hang on the rail,
starting a three one - 2 strands - third
rod in later.

"tipe"
model with his endage.

standing fill wall "x" (center axis) against
terrace D, seen in section - fill wall
behind this is a low 1:10 slope of this
no. M.S. @ 2.00 (leans against ~~the~~ fill
wall). Reconn K.S-2 strip, against
K.S-1 standing fill.

5/15 \triangle 1 Sec @ 22. S. 8:15. K-S-1
+2.

360

361 \triangle 12 " "

362 \triangle 12 " "

363

363 $\textcircled{4}$ $\frac{1}{50} @ 8'$ S. 9:30 K-S-2
+3

363 $\frac{1}{2}$ $\textcircled{5}$

side elevation view

Left rear. M.S. @ 1.00 & hand pick against side walls of K-S-1 rectangular corner rearward construction against K-S-2 Tenues E & F respectively. Rods as in gen. views of day before yesterday.

Similar view higher & farther back.

Rear Elevation view - common in line with K-S-1 rect. corner above level. Note that it commutes with out set (though invisible, but that as well level the K-S-1 wall is set ^{about} ~~at~~ .50 to 1.00 (toward center) of out set. This is a straight measurement but wall is horizontal. M.S. @ 85 lies on surface of Tenue E of K-S-2. due to stair angle. lowest courses of Tenue D & E side wall remain at left - final clearing of front of K-S-3 by 1 dg. Plant gin. shovel is at lowest steps of Bld. Bld. stairway, left covered with debris till now.

5/15 ✓

364 ✓

365 (6) ✓

K-5-2 + 3

Same, from highest stump on K-5-1 terrace.

K-5-2
same

Fill wall⁴ in line with one in front of terrace D wall (see in section) - about 1.00 left of the fill wall drawn held up with poles. Is not a regular stone dent reach back to the next D wall (if we went down in this cut).

366 ✓

(7) ✓

K-5-2 + 3


Looking at supposed terrace A of K-5-3 (right) + E of K-5-2, in section. m.s. @ 1.00 is 1.50 left from inner outside of terrace E. Note that A seems to have collapsed before building E.

367 ✓

(8) ✓

5/15 368 ✓

(9) ✓



g. → View from Casita station to show condition of E - at this time - we knocked off a good deal of sand out of bits, but stood quite alone after removing all till behind it).

Good view from beyond Bull Guard. (at 1.00 P.M. the building situated at center section, below the upper one.

5/16
369

(10)

"

370

5/17

(11)

4 Sec @ 2

371

(12)

2 @ 16

372

"

373

(1)

1/2 @ 22

374
P.M.S.

(2)

(3)

(4)

5/17

(6)

1/5 @ 4.5

(double)

K-5-1/2

"

K-5-3 d
found altar

7.30 K-5-2
(L.C.) full
wall

alligator

"

"

"

2.00 P.M.W.S.G.

128 side stairway wall, m.s. @ 2.00. Panels
in lower K-5-1 step.

Main stairway & right mosaic m.s. in same
position.

As first seen. Note rich (s more)
color on side & back -
Possible traces
of red toward rear of side, observed on rear top

wall of ~~main stair~~ against female D,
under stairway. note corner - m.s. @ 2.00
against female D. K-5-3 found altar
shams (?) at right.

2.00 a little above the ruins.

5/17 A 1/2 @ 22
374

10.00 K-5-2+

Top room - where road 20' inside of Term E
Rd @ 4.01 ad Security Annex wall
junction.

375

LC

Sans, elevation view from rear
Road at base level of K-5-1.

376 (7) Double? (from carola stail)

K-5

gen. Record miss, Ball Court Station
→ " " " - Casita station (rebuilt 376)

377 (8) (Rubble)?

K-5-1

Full wall 3 rows left of K-5-2nd stony
side wall - behind second mosaic,
abund in line with left side of
central slot:

378 (9)

slab toward center. Mod stone.

379 (10)

K-5

gen. view, B. Court Station. K-5-34
stony block inside K-5-2nd stony side
wall, seen in Section. Removing K-5-1
stony debris.

4/19 380 (11)

abund toward 012

E. Group
Slot
Pavement

foam in toward south porch - note slab
in @ 1.00. Paved + trained at level
floor level. 8" to 70" higher

Motorcycle

381

(12)

Unusually
under

Same

Looking toward ~~60~~ South - and
Section of later fall & floor.

~~10~~ 10 to 15 of chert
when full,
large & mod -

a very little chert on top - noted in
frag. brown clay (doublets with clay)

382

9

K-5-1, 2
+ 3.
old ruins -

m.s. @ 2.00 runs out from base of
ruin wall of ^{K-5-3} Rd. Platform to find stand
of K-5-2 terrace bulldozed. Floor of
brick terrace fairly clean and drops
below base of latter when it set out
that far for Vert m.s. falls
against small stone wall below the
later (K-5-2) terrace - its bottom stone
shows - about right for ground top
of terrace & road in m.s. Has latter
been raised. K-5-3d floor not so
clear beyond terrace top - will see it
in section.

383 $\triangle 10$ ✓
K.S. 3

384 $\textcircled{1}$ ✓
S. 1.00

5/19 $\triangle 11$ ✓
385
MS @ 22
Ox 3

5/20 $\triangle 12$ ✓
386
3 Sa @ 22 (Note 22)
S. 8.00
Cunder trees
E. 9.00
Klaya
Slab
floor.

387 $\textcircled{2}$ ✓
388 $\textcircled{3}$ ✓
5 @ 1/50
w. do when 0/50 10.00
Type

Mid. Plod pond wall - without
cleaning, just as full of all away
from it (several days have passed,
but no rain. Note alignment locc
of mortar (but f.p. plaster peeled
off it).

same from one side, but -
staining side wall (right. ms @ 2.00
against slanted (curved) wall, base on
basal terrace top (it is a little dirty).
Plod @ 4.00 in same. ed is vertical to
the eye. The slope of base is not wall
in excellent condition there.

ms @ .68 measure height (about 5.5) of
lateral down a low slab. This is as much
as .50 elsewhere. Neither upper of lower
floors are now very level. MS @ 2.00
lines on slab have no - irregular
small slabs. Note one (or two?) steps
at right in parking.

pulling big stump at base of corner
2/11/5

✓
✓
393 \triangle 3 1 Sec @ 22

393

8.00. Sun

16-5

From basal Tenaco top - 'flowering'
Tenaco - earth layer lying against it,
outside, after etc. Branch of probably
fall wall corner. As on basal Tenaco
level.

✓
394 \triangle 4 " "

394

S 8.30 SK 5-3
stay

Branch. travel ^{small} + camera on steps runway
many from stela Tenaco, M.S. @ 1.30
or later. Plaster to Tenaco @ 1.20, then
dark earth to 1.10 at least. (Tenaco
should appear about 1.70 or so.)

✓
395 \triangle 5

395

5-1.

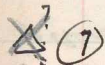
M.S. @ 3.5 on bed rock against + caused
ground deposit of Buig - 2 Permits
on heave of bed rock, which has dam
in foreground. M.S. bend @ 1.50 + 50 to
outline bottom of Tenaco (about .10 above
our cut. Note that deposit here in
background, though no sheds found in the
face. A stick supports angle of this M.S.
& other (near) end rests on a heave of
bed rock at about 7' high - 1.0.

396



1. 15-1
Same
from s. do.

397




Same

398



K-5-3

399



2

3992



K-5
" (?)

The whole it is thick where we cut it - but
in center of trends would be non-
existent. It follows the very irregular
surface of the bed rock. The terrace wall
could not run lower without
cutting bed rock. By the rest of ground
trends fac, it's both on both level of
the "red" layer, which is continuous
with the ~~terrace~~ red sherd layer of
1931.

Had all corner of lowest steps.

Look up trends - not using "holes" of
bed rock.

Tell near - Section, earlier outsets etc.

By red at time: showed certainly 1930 near -
cut section of falling fill of upper K-5-3
terrace (note book aboard on its top).

May 24



400

R-5
Leaf Room CWD
So. Area.

401



Same

402



Same

Podal reverse end of Terrace E which comes down to Mishers which indicate following original E, Terrace top of original E, i.e. of K.S. 3d, behind this of K.S. 2nd. & note lower level.

Ramp, hole shows 5' + based on bed rock, against Terrace E of K.S. 2nd, which has been sliced off to show earlier one, low rises full height above than base of E. Stone of K.S. 1 lower Terrace is one to just over half case. Prunus branch rests on falling line of K.S. 3d floor which, left of it, runs back (rising) in fairly good shape to Bld. Platform Terrace D of K.S. 2nd clearly built over it. Bld. floor wall shows beyond some debris, with holes supporting it.

From angle. Branch is at outside of other K.S. 3 Terrace - note outside of m. below - could follow to E of them. Prob. both round corner left of copper one probably belongs to K.S. 2 level - hence not seen there, it seems a bit further out.

From near

✓
✓
← enu?

May 25 ⑨: 1 Sec @ 16 7:15

403

Path?

K-5-1

(+2)

Partial

Time

404

⑩

- 2nd row (K-5-3, Bldg??)

405

⑪

- Christa - 1st row of 4th row

406

⑫

1/2 @ 22 8:30

J-1

407



1 Sec @ 22

(w 59 meters)

J-7+2

408

May 26

⑬

J-7+2

Full wall 2.20 (top) of left side of
K-5-2nd starting wall. m. 200
2 nests on level of bottom K-5-2nd step,
unless there is another row in this - stone
2.20-2.20

W. 13. m.s. across trench at level of
base of leuco (walls a' x a"). Note
diff in stone size; wall, with corner
w/ hand a'; running in along trench.

m.s. @ 2.00 - far end against end of 3
walls ending against geometric. Note
original corner of hole, then apparently
more geo. to corner. Knock against
wall which probably is end of J-2
original leuco. High, with round
corner

Same later. m.s. @ 85' high on ledge, beginning with
corner of secondary pyramid. Note as the end it runs
into stone on top line. Slightly m.s. to the. Very m.s.
in leuco floor, hence on plate, under which are chips.
(later lower up, floor level here, a stone in each hole)

Before
May 26

404

May 26

410

27

411

411 1/2

412

29

413

414

415

rest of this
roll begins
as No 465.

1/50 @ 500 level
less than 8.

22 @ 1st. Cloud.

K-5

K-5-3
left rear

K-5-3 1/2
left rear

same

- Surely same as entered under 403.

gen's view, Hall Court station.

Beid m.s. indicates out set part; horizontal
shows how far the uses could be followed.

(1B) Some trouble in locating this film - if beid m.s.
could be seen, the date may be wrong - i.e. some other
view.

W 4 1/2 missing
corner stone

View N.S.O - rest against base corner of
W-K-5-3 wall, based in soft earth layer which
was evident against it. At edge of lower level
bench not filling out over emb. wall +
this earth level, from base of K-5-3 1/2 wall.
Beid m.s. indicates surface of K-5-3 1/2 floor level,
at outset. Note that lower corner stone as this
corner seems odd line.

from rear. Note that in view of K-5-3 1/2
wall further left it had to be made off
low corner only.

✓
5/29 (3) 1 Sec @ 5.6 S. und
416 8.45 S-18

417 (4) under
45 @ 22 9.00 S-18

418 (5) in
2 @ 22 11.00 K-5

419 (4) plank
1/5 @ 8 S, 11.00

420 (5) shaft
1/5 @ 22 S, 11.00
K-5
rod & cloud.

421 (6) 1/2 @ 22 S, 11.15
K-5-34
Bld. Plat.

422 (9) 1/2 Sec @ 16, w.a. S, 9.00
K-5-34
& Sections.

MS @ 2.00 on ball of 120 - other @ 1.50
bond of pier, in plumb

Pier right of Central doorway,
treads


- gen view, cor. to station
Cleaning K-5 - 2nd & 3rd main
stairways, leaning K-5 2nd side
wall of stairway.

- Same, from beyond Ball Court
" " " " " "
Note parts of the 3 stairways.

K-5 2nd floor stones imbedded in floor, in
Bld. Plat. stair angle.

gen view. Plug holes on base of K-5 2nd
tread slab, and on K-5 1st floor, against
inside right wall. WS 9 on K-5 2nd platform
floor level, boy with rod @ 1000 on left near
corner of left part. MS @ 1.00 against K-5 3rd
B. Plat wall

~~422~~ *the latter dump*
 [10] 423 same K-5-34
 May 31 (7) 424 $\frac{1}{2}$ @ 8. S. 10.50 K-5
 " (6) 425 " " K-5
 (7) 426 $\frac{1}{2}$ @ 22 S K-5
 not w.a.
 (8) 427 " " " "
 (9) 428 " " " "
 (12) 429 $\frac{1}{2}$ @ 16 w.a. " "
 (1) 430 *blank - no data* " "
 (10) 431 $\frac{1}{2}$ @ 22 " "

Gen view of Bl. Pld. - camera near center
 lens, at level of eye when on 4th step
 below main fiss. top. 

 Gen view, Ball Court
 station -
 in 2nd & 3rd stairways

 Gen view - Casita station

Same place
 Pod @ 4.00 on ramp pier; W.S. 7. on
 top of rock wall of K-5 3rd Bl. lg.
 looking further left
 " " " "
 Casita station same time

 Gen V. - beyond Ball Court & back
 (about 8 meters beyond)

 Same

5/31 (8) 1/5-08

432

433

(11)

1/2 @ 22 9 11.00

K-5

434

(9)

View of 3 stairways, same near the steps, on bridge

K-5

5/31

(12)

1/2 @ 22 9 11.00

K-5

435

436

(10)

K-5

5/31

(13)

K-5

437

left over

Same,

Blivie, tamer, anglo shed on stairways
more than cusite stone

Can on ledge level - K-5-2 rd band
steps - 3rd main string etc.

Base of K-5-2 main string (= basal ledge
string of K-5-3?) - side elev. view.

Ramp, job at "insert". Hermet. s. runs
under K-5-3rd ledge level wall. Note
left out side, then open corner and wall
continuing to about 70 beyond vert. folded
ms. which runs across on which it is
here basal + rest on one corner of an
earlier wall. It has been jammed
vertically under bottom of this (no corner
only) which rests on soft earth. Excavation
is deeper here. Not out side of 2nd
K-5-3rd ledge + adjacent recd corner.
The stone further left do not connect with
this & probably are K-5-2 rd ledge or 5-1
wall in the section

531 438	△	1/2 @ 22 S	2.30	K-5- ltd rear
439	□	OK - Spotty		K-5-3d + to
440	△	"		Scum
441	△	"		"
442	△	"		"
443	□	"		"
444	⑪	"		"
445	□	1/2 @ 16	'5	"
446	⑫	1/2 @ 22		
June 1 447	□	1/2 @ 16 wa		K-5-3d

Same, looking from rear

See over tower plating camera. Mixed base on level about 1.00 above K-5 -> p yr. top, above 4.00 ltd of # Bld. Plot from + above in line with head top of pyramid.

See view, ltd side - from tower on center upper level of ltd dunit - ltd's camera ltd above 15-5-3d plating level.

Same based in

From ltd deep, lower level, without tower

K-5-3d staining; basal level stage, from K-5-1 Basal frame, looking vis ltd. not horizon of K-5-3d stage.

Triangle & Mt. Plot. from K-5-2nd level, n. ltd of center.

448 [2] 1/2 @ 16 w.o.

K-C-3

View behind highest steep of mound.
Road @ 4.00 at 1/2 by plot corner.

449 [3] 1/2 at 1/2 way to 8 5.9.30

K-S-1

Rear hand

orig. Bld. Road.

} overlooking.

450 [4] "

"

Front hand

6/1 451 [5] ~~1000 @ 225~~ 1.30
of next block Sun

K-S-39
altar.
clear up

deposition, with all fill stones
as placed by Mayo, in air section.
m.s. @ 1.00 + .35.

452 [5] 2 Sap @ 32 w. S 9.30
(her meter)

G-13

1st second level, stair angle

6/1 453 [1]

x [2] blank.

"

Second level - mosaic m.s. @ 1.00
(= 1.03)

6/1 454 [6] 4 Co @ 32 w. 7 10.30
(meter 3) Sun.

G-13

PO found corner excavated to base.
m.s. @ 1.00 on lower floor appearing
two plaze floors (road level). PID beyond
m.s.

455 (3) ✓

456 (4) ✓

4/1 457 (5) ✓

6/1 458 (7) 1 Sec @ 22 fan line
11.00., Sun.

459 (5) ✓

4/1 460 (6) ✓

4/1 461 (7) 1 Sec @ 22 Sun 2.00

6/1 462 (8) 1/2 @ 22 " 2.15

463 (9) 1/2 " 22 " cloud

464 (10)

Center stela
29

"

K-5-1
Orig. Position
Center
Stations

K-5

K-5

K-5-1,
stela 3c

K-5-3d
front
altan

K-5-2d


K-5: Flamen
Structure

K-5

m.s.p. argued next of step 3.

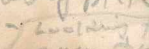
Gen wire, beyond Ball Court Stakes

Gen wire, on ground - beyond Ball Court stls.

Moving left across to right; main piece
flooded out face;  without other
movement except that base slipped a meter
or so to right (interference of a pole.
~~was~~

Seen from near + left. v. m. @ 35. Fill and away
from side only -
m.s.p. 35 who shows is
in original position

Rem wall top of left anta.

By way of top of forward outso; inner
outso of front of pic. however, down
from tower  including forward right, from
same tower position 8m. 4th.

4/ 8 1/2 @ 16 w.g. v.l. cloud 230 K-S-3

464

Bly.
Pent.

Inserted old films:

465 (3) ~~old~~ wide open. 5 take 3

466 (4) ~~old~~ " "

467 (A) ~~old~~ @ 22 " "

Camp views:

(5) ~~old~~ - Pers.

468 (6) ~~old~~ - Toilet

469 (7) ~~old~~ - Bath

470 (8) ~~old~~ - Front lam - Smith House

471 (9) ~~old~~ - Main House

472 (10) ~~old~~ - River bed from Godfrey's room

473 (11) ~~old~~ - ^{Dugan} Sherd table near of dining room

474 (12) ~~old~~ - Washing tub - nearby

475 (2) ~~old~~ main house.

476 (2) ~~old~~ ~~shutter~~ ~~release~~

K-5

K-S-3

Pod @ 4.00 at base corner of pier.
from same tower station as No 439.

Test shot - wide open, test changed of
flash handle 1 meter from stone.

"

"

Gene view, beyond small Cocod station;
telescope lens.

Loading clam from K-S 2nd level, rig 40 y
center - (See 447 for retake).

6/2 477 (11) 1 Sec @ 16 LC-7.30 K-5-3

478

479

480

481

482

(11)

(12)

(12)

(1)

(2)

(3)

1 Sec @ 16 LC-7.30

K-5-3

1/50 @ 5.6

K-5

K-5-1
Basal Terrace
Stairway.

K-5-3d.

m.s. against east side of pyramid, in plane of front of Blq. Plot fm, about 1.70 level of stairway. Note fine small brick stones on which wall is based. Fill wall "c" at level of m.s.

Fill wall "c", m.s. in same position

Just west, beyond Ball Court stairs. - Ramped road up to cutting central shaft plot; K-5-2 or 3 steps; traces in K-5-3 of Blq. Plot fm.

cut level. m.s. @ 1.50 leans against terrace wall, ~~base of terrace floor~~. Good base wall fill under stairway shows to right.

Excavating dam trends through pyramid top, + into Blq. Plot fm. 3 crushed masonry floor levels of pyg. top, plot fm top + plinth. m.s. @ 1.50 leans against fill wall, which rises from below pyg. top to just under floor of plot fm + top.

483 (4) $\frac{1}{2} \text{ @ } 22$

14.5.3

cut back in - note 2 fill walls in top of keyhole.

484 (5)

"

" - overlapping: note of all running under
13th plot for wall: 5 mull of 10 behind this
against full wall of latter (which runs
down to level of our benches (about) 60
below base - top).

485 (6) ~~6~~ flower

(7)

(8) } P.S.

6/2 (9)

485 (10) $\frac{1}{2} \text{ @ } 21$

K.S.-3

found all last cache below, in position

486 (11)

"

"

487 (12)

"

"

488 (1)

"

Godfrey taking to end

489 (2)

"

" " "

490 (7) $\frac{1}{5} \text{ @ } 22$

"

Cache content in bowl in original position

491 (3) $\frac{1}{5} \text{ @ } 22$

"

" " "

492 (4) $\frac{1}{2}$ end

"

- Hole from which cache was taken

Jan 3 [I] 1/2 sec @ 16 w.g. L. Quad 11.00 - K-5-1
493 R10.
P.A. 0

June 3 (5) 1/10 sec @ 22 Sun 2 PM K-5-3 cache
494

June 3 (6) 1/10 sec @ 22 Sun 3 PM K-5-3 cache
495

June 3 (7) 1/8 sec @ 22 Sun 3.45 PM K-5-3 cache
496

June 6 (8) 1 sec @ 22 L.C. 8.30 K-5-1
497 near
bdy.

RD side - lute-humero-cus to basal
courses. Small holes, are holes
in behind outsets of second middle
period. Stone beside forward track
is found in by way as corner, slipped
forward. m.s. @ 1.00 against earlier
plot for; here m.s. indicates
probable form of later. Only the
stones as found were RD after careful
search for this wall forward.

Cache after removal of layer I (see sketch)

Two adhering bones still in position. Meter stick folded.

Cache after removal of layer II (see sketch)

2 zapote fruits against meter stick. Orientation of pot
same as in previous photograph.

Cache after removal of layer III, showing remaining small
bones, chips of jade, etc. and yellow substance adhering
to sides of pot.

Branch at near corner; m.s. @ 85 ^{1/5 length} indicates
line of cut section of secondary rear wall.
Other m.s. @ 52 shows its present slope,
^{1/3 length.}

✓
✓
Jan 8 498 1500 @ 22 9:30 v.c.c.
A-should.

K-5-1 +
3d

499 16
500 2nd end, entered later
57

Jan 9. 12 16 @ 22 9:30 v.c.c.

501

K-5-
stela
39

End of K-5-3^d Bldg. Road at its base
level (of Bld. wall), extended. W 59 + ray
on K-5-1 lower Bld. Plus terrace. Ray
points to its rear outcrop, behind later
construction (partly in way of drainage). The
front outcrop is clear about 1.00
west of K-5-3^d corner - top of bank of this
terrace, which rests on K-5-3^d Bldg,
then forward of this, on fill.

25
Zent was, position station. Ray holes are
in front of K-5-2nd stop and in at angle of
where stop front of K-5-1st Bldg.
K-5-3^d staminy half cleared with K-5-2nd
fill wall rising down upper center. Basal
terrace (K-5-2nd + 3^d) more than
half cleared.

Left side, inspection. Scrubbed with
scoops + water, wet.

June 16. 10 4 Sec @ 22 L.C. 8:30 0-12

503 note 2 1/2

no stand angle. m.s. no nests
against bed rock, cut to level of
high wall which rises over it.
Bed also on bed rock which slopes
down toward front.

503 11 6 Sec. wide open

0-12

no round corners without outsets;
m.s. @ .85.

504 12 6" @ 22

"

505

1 13 14 15 16 17 18 19 20 21 22 23 24 25 26 27 28 29 30 31 32 33 34 35 36 37 38 39 40 41 42 43 44 45 46 47 48 49 50 51 52 53 54 55 56 57 58 59 60 61 62 63 64 65 66 67 68 69 70 71 72 73 74 75 76 77 78 79 80 81 82 83 84 85 86 87 88 89 90 91 92 93 94 95 96 97 98 99 100

clubs

Stela 5

506

2

"

" 5

507

3

"

" 5

508

4

Stela 3 top

509

5

4 Sec @ 22 - Club 6.45 R-5-2nd

The "mud" on the side of the mountain.
Tunas & shan's behind.
Have not reached the
shore.

510

6

1/5 @ 22 cloud 11:30 12-5
cut Stela

Top, bed side (right) long

✓
511 (7)

512 (8) R. Lane

513 (9) 4 Sec @ 22. 8.30

Faint, dull cloud.

514 (10)

13 Sec @ 22 10.30 of d. out. R-16
her meter

515 (11) ✓

516 (12) ✓

517 (13) ✓

St. da 3

St. da 25

R-16

"
2nd

Prod, base (thru) - (M. 1/10)

Lower band terrace, left hand corner.
Rood level of base of this terrace,
m.s. @ 50 along basal mudding
not wall b, behind a, in hole in gate.

Same, along road

2nd terrace, not at my point, just
behind out sed, on side of lower terrace
m.s. @ 1.00 and again 2nd terrace, behind
out sed; just in front of secondary
iron ore wall on out sed, hidden behind
first new terrace, sample, horizon, dam,
which shows as right

Same, from pond a bit. Very m.s. masses
secondary, out sed, later contours of terrace
found

June 12 ①

515

②

519

③, ④. Here with
inserted;

Before June 12th

520

③

1 Block built, @ 16
a meter or so away,
with sheet.

521

④

"

522

⑤

same place

523

⑤

523

④

1 Bulb @ 22, did
more than meter
away

524

④

② 1 Bulb @ 16 n 22.

chuliza
Snake

Stela 11,
Puccha
pet.

Stela 8
glyphs only
left half.

" 4 glyphs
half

Stela 5
(head, upper
part)

K-5-1
Stucco
remains
just left of
left mask

Mr Smith. 2.64 long (about 9").

✓
✓
525 [7]
Jan 8

Before
Jan 10 [7]
526

" [7]
527

35
" [7]
528

Jan 8 (9)
529

530 (10)

531 (11)

K-5
gen view

K-5-1
Bld. Plot for
Whys c

"

"

K-5

"

"

Beyond Ball Court Sta. K-5-3rd level
tunnel starting and to ballroom, & 1st
Central St. to Kludger trench.

From tower, old rear.

" " " higher.

From rear.

gen view - beyond Ball Court Station - Tower.

" " " " " - on ground.

" " " (tower):

Jan 15 (7) ✓
532 (8) ✓
533 (9) ✓
534 (10) ✓

535 (11) ✓

536 (12) ✓

537 (13) ✓

538 (14) ✓

539 (15) ✓

540 (16) ✓

6/11/16 (17) 10 loc @ 20. S, 8.45

541 (18) Personal

Jan 15) Δ - blinced burrows

542 (19) 1 bulb @ about 100 p 16
near corner. (10/10)

Stela 26

"

R-5
Basal
Trench

"

Mini
Cul. altars

"

"

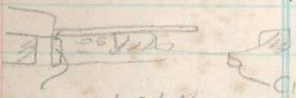
Probably
altars.

same,
+ 4's

R-7-a

Stela 25

dark (Semi-shelled)



m.s. junction
The wall behind stairway.

L1 R. W-31-104; W-5-24; W-5-24D

5 of mews.

Same as (12)

Like 100 W-5-30; W-3-16. (mistakenly 4-3-16
in photo)

Round corner, old corner - Dood on Pledge level

Insected (5) 1 hit @ about 1.00,
543 June 15. @ 16

Stela 25
angle shot

544 June 15. - Mrs. Goodwin
latter, about 1.00 away,

9/26

3 minutes, with 2
flushes for bushy wing

OK for pendulum latter

W saw forest

6/17
545

(4) 3 min, 2 flushlets,
diffusion, about
30 away @ 11.

9/26 F-2
Stela 1

6/17
546

(6) 2 min + @ 11 - m
flush in center. Getting
hard

Stela 5
- about 5 in
S. hand 1000

546 1/2

(7) Stela

Stela 1

2 flushlets, both as 0 for
diffusion, Failed to not time +
distance: I think about 3 min
@ 16, possibly a little more. Fair
enough away to 200 general coverage
well over 50.

Jan 4.

Total all films:	52	
rolls	41	
Need, arch.	35	93
S. cutab	34	
	69	69
2010 An objects:	24	

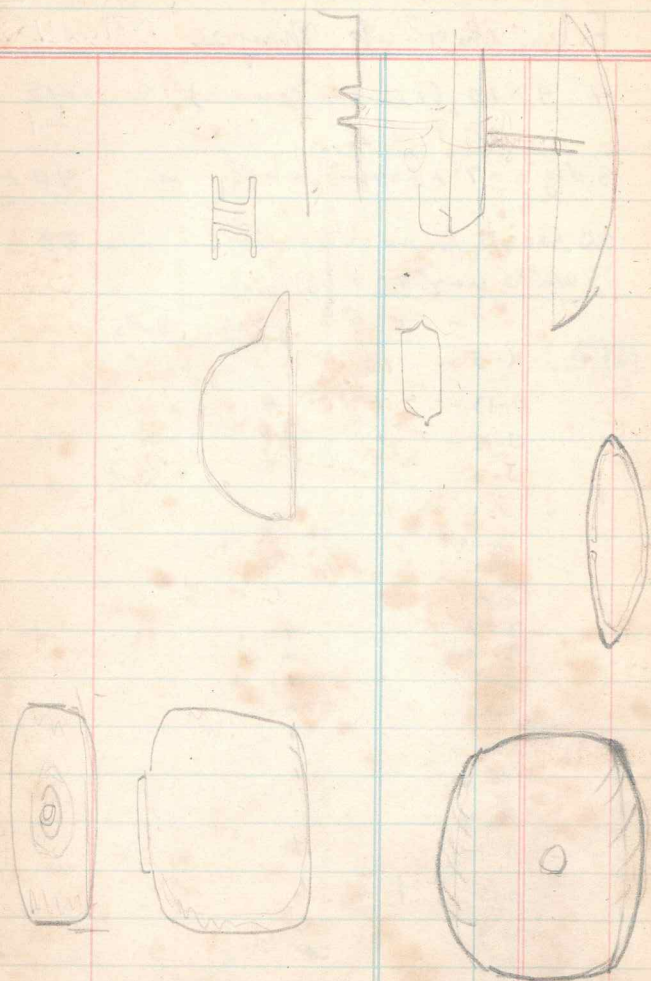
Continued in BK. 3

Rolls, Jan 4- 41

Film check-up, May 26 Sumoff

4 9x12 (1 in 2nd camera).	=	48
3 doz 5x7 + several in hull	=	40 ±
at least, for me or the other		88
<u>were angle.</u>		52

Needs:	5x7	9x12	Rolls
K-5 -	10		
O-13 -	1	4	
O-12 -	1	4	
J-3 -	2		
J-1 -	1		
J-2+7		3	
J-6		2	
Q-1		1	
J-9		4	
J-10		2	
J-11		1	
J-12		2	
J-13		1	
R-7		1	
R-3			1
R-16		4	
O-2	1	1	
U-3		1	
R-4		1	
R-5		1	
S-15		2	
	15	34	



May 31 - Subbed
 wd thru since

1 }
 2 }
 9 }
 10 }
 11 }
 12 }

exhd

5 } - no blow
 6 } - no load

3 }
 4 }
 7 }
 8 }

loaded in

PM by L.S.

no other had a

file

8 of them

