

1939 cat -
 Prod. characteristics

sheet	<u>O-13</u>	E-1-1211+							
1 grp. only	<u>O-12</u>	E-51	1 map						
(27) (28) (29)	R-7	E-57-1/11 E-52-12/18 E-2 (Pub)							
1 group	R-2	S-71-16							
1 group	R-5	S-16-12/13							
(26)	R-16	S-18-4/5							
obscure only	R-9	S-21							
(21)	U-3	S-25-14							
1 group.	G-2	S-27-1	L-142-22						
Published tools	V-1	SE-1-							
(30)	S-18	SE-11.							
done by Port from Boys sheets.	no on Mater's Cave, "Pump"	SE-13							
1 group.	near P.O. truck rd V-1.	SE-14-1/6	could be Port?						
(126)	J-2	W-2-27/88	can on (12)?						
off	J-1	W-3	could be Boys??						
Lesson 1140 - check?	K-5	W-5-16/282							
1 sheet.	J-6/37	W-12-107	L-142-167	level unknown.					

M-44/48

Date	Bag	Obj.	Position	Rem.
5/13	A	Shards	On + above cut + stone layer at rt hand corner of pyramid - plaza level, outside basal terrace side wall - apparently on + above a late floor, about 40 above base of wall + lower large fill - outside basal terrace wall.	In camp. Trench in good shape here (but not fallen).
	B	L-142-B, 217, 173, 174, 175, 176	Same, but further out, around corner, where trench is in worse shape.	
	C	L-142-2	Under position of Bag A - reburied as close to the base of wall level - i.e. about 40 below them, with solid cut + stone between. All were inside the basal terrace wall	Could've have slipped down from final surface.
	D	L-142-3, -177	At side, pit in terrace angle in front of cliff - Surface 10.80 below point on "plinth" top of lower terrace - bottom of cut about 45 above base of walls. See Section, L.S. notes.	1966
	E	L-142-4	Cut below Bag D; bottom about 20 above base of wall. See Section.	Casario
	F	L-142-5	Cut to bed rock, below Bags D and E. Top of this cut well above base of "plinth" terrace wall. Shards on or in plaza floor; fill was sterile.	Casario discarded (Pres. study) shards.
	G	Scraped Frag. mud (MS 516?)	On surface of debris thrown from py. top in former years - 1.30 above top of 2nd terrace, 1.30 in from its edge, .70 from main stairway side wall.	Pancha Occha. Moss grows, it was on surface as reported, fine up.

Buy sheet up 21
1958 Str 0-13

Date
June 10

Box
H

Object
Plaster
sample

L-142-269


Position

On stairway side wall,
running inside of terrace
wall (5) (see L.S. cross
section, catwalk area,
looking from original
direction of stairway
at this height (L.P. rising
to 0-13-15). Unless
wall was replastered,
belongs to earlier 0-13-15
phase.

Remarks

No sign of reblossing.
Thick "concrete" type.

Date 6/9	Bag A	Object Shards #.	Position	Remarks
		L42-7, -218, -178	Surface - excavation at stair angle + terrace wall to corner, and left stair angle (Byssal terrace level.) Note: Bedrock rises through floor and to stairway + hyp. walls. Shards from surface, in on or in floor, or possibly on bed rock.	
	B	Shard.	Searching for stela cist.	Fragment of a typical "chewing" censor lid, cuciform. Last at the site. This note made a couple of weeks later.

Date	Bay	Obj	Position	Rem.
5/14	A	Studs L-142-8	On or in upper Plaza floor in front of board lashed step, opp. let's doorway.	Ex by Benz.
	B	L-142-9	Two or three conc. (or more) in 5' or 6' earth - probably earlier than surge - to be checked up.	
	C	L-142-10	From inside early part of front stairway - see LS notes.	Flanged steel rod in plant section.
	D	Shore L-142-11	Cutting behind front step @ Plaza level.	
	E	Shore L-142-12	Same, next level.	
	F	" L-142-13	See section, LS notes	
	G	" L-142-14	" " " "	
	H	"	Cut below G & F, inside upper early steps.	(Anocelis - must get.)

SP R 4 = Op 55

Buy Stu
Orel Study
St. R-4
Op. —

Box Cat No

Object

Remarks



~~June~~
June 4

Box D

Stucco fragment

Let O by corner on basal ledge, just
~~left~~ .75 l/d of "corn" or niche of
left music panel. Undoubtedly from the
panel, probably in excavating around its
left end (i.e. outside). This was done last
could not come from in front of niche, as
this was first excavated as a trench, the
basal ledge on which this is found being
burned till last 2 or 3 days.
Traces red paint

MB. Shed found out of place
with R-1 notes, main note books,
1943. Year of this shed uncertain -
where are the rest?

Date	Bag	Object	Position	Remarks
Jan 9	A	Skend. L-142-19	Trench from left corner toward center of side: Reputed outside first fill wall encountered.	  <p>incis -</p> <p>Probably possibly of fall from surface - soft dark earth adhesion</p>
"	B	" L-142-20	Same trench - reputed inside above wall (a fill wall). Certainly outside of first finished wall.	Possible of fall from surface - but its condition when excavated indicates it was in the same fill.

Bag sheet
1939

op S-21
str R-9

Date	Bag	Object	Position	Remarks
June 9	A	Ea. Obs.	On slab buried below column altar in front of lowess step of Building Platform. (Altar base nearly at surface). See cross section LS notes.	+ thin of holes with clay material the soap seems; no impressions + unusual folding.

Date	Bay	Object	Position
May 30 th	A	Sheds -14 15 L-14 →	Central Trench - surface on latest floor in head of stairway.
	B	Sheds	Fill below latest floor, in pit below U-3-1 st stairway

SE

Pot	Aug	Object	Position
June 1	A	Stands, Fig's. L-142-23, -119	Clearing out surface of location of pit, and old bench of 1931 - may be from any period.
4	B	Stands 50 51 L-142-24, -270	First cut of last pit through main farm terrace (65 deep - see section L.S notes).
4	C	" 52 53 L-142-25, 290	2nd cut, to 1.25 below.
4	D	" L-142-26	3rd cut - to 1.70 - includes bottom of earth deposit + complex fill - see section
4	E	" L-142-27, -180	4th cut - about 30 of complex material resting on sterile clay.
No letter		Sample of block clay L-142-262	Pos nodules on Bug: was on near bottom of 1939 Pit - L.S.

N.B. Photo June 1st, is approximate date of completion.

starts SE-11-5

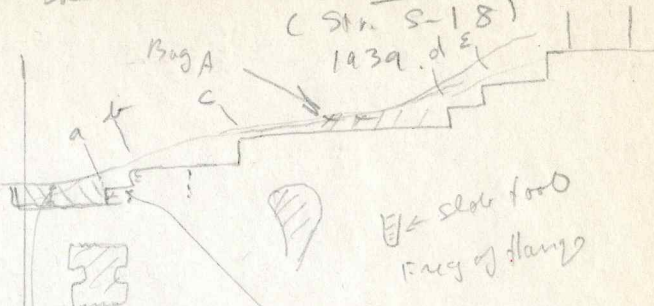
Bug shield

Op. SE-11

1939

5/27 A Sherd; Frag. of Base beads; Fig. Frag.

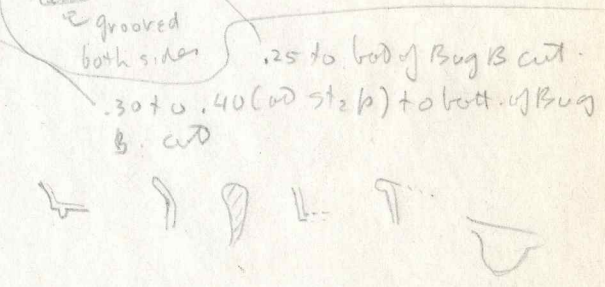
Surface of raised esplanade. No floor clusters, but crushed stone surface penetrated little if any. Front of hearth right of center doorway. Pits very shallow (almost nothing) eroded near steps



L-142-28, -29, -181

B -8 L-142-29

First (upper) cut, .30 to .40 deep through soft earth, occasional small stones, to unhard floor level .25 below first steps (a). Pit 1.10 + 1.40. Floor apparently not penetrated. See L.S. westward Section



C 9-10 L-142-30, -182

2nd cut, above pit - about .10 deep - to a level of crushed stone - mixture it holds. The layer of the cut runs under the steps against the steps. See Section.



D -11-15 L-142-31, 220, 183, 221, 184, 185

3rd Cut, below above, .45 deep, long in layer of med. sized crushed stone - water. See Section. In or below floor of platform on which rests the Bldg Platform - trench in line with above pit.

An early floor level - taken for bedrock at first.



5/28 F 17-19 Frag. of Sherd. L-142-33, 223, 224

on or in S-18 floor - "surface"

G 20 Sherd L-142-34

F. of S-18, on its floor. See Section.

H L-142-35

Same or bris (lower in trench near earlier floor level See Section.

Surface mixture unhard (covered with light mortar, dry after heavy rain / 1050 7/1/39)

I L-142-36, 225, 226 Sherd, Fig. (mm)

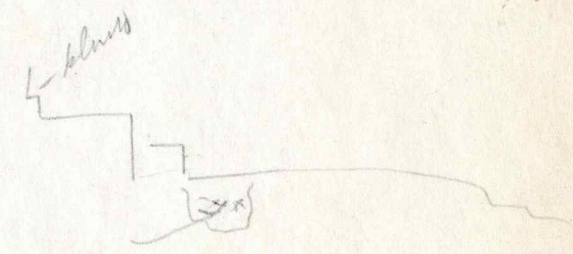
lowest cultural layer in pit below B-D. See Section

J Sherd

Fill of lower platform.

K " " L-142-37

Fill under lowest 2 steps of Subst. (ie. rising from plaza level)



"Muler's Cave"
See Section in
Maid. (Notes B12)

Buy Sheet
1939

Op SE-13

By Dept Position

Date	By Dept	Position	Description
June 1	A	Sheds, Figs.	Cut through dump at base of cliff, about 50 meters east of Muler's Cave, about 75 south of Carbo Tree - at same approximate level as the cave (i.e. at base of cliff). Surface to bed rock.
			L-142-38, 227, 228, 229, 230, 231, 232, 186, 187, 188, 189, 190, 191, 192
			This spot chosen as likely one for throwing refuse from a couple of mounds in ^{5 m} flat area above the cliff. Cross section to be drawn.
June 14	B	Sheds Figs.	Upper cut, test pit at top of trench - see L.S. section.
			L-142-39, 233, 234, 235, 236
			51 pits discarded at this spot
	C	Sheds Figs.	2nd cut, 15 deep, 1.00 x 1.26 wd side of trench (same level as p. below Aug B).
			L-142-40, 263, 232, 193
			111 pits dis. @ s. to
	D	Sheds	3rd cut - 1.50 x 1.26 below above to street from center of site mo lying on bed rock. 15 to 45 deep.
			L-142-41
			+ 25 + 37 → pits discarded at s. to. 62 + 8 70

Pit behind Sta V-1
Surface to bed rocks

Bug Shoo
1939

1939
Op SE 14
Sta.

Pit	Bug	Object	Position
June a later	A	Shards etc. L-142-42, 238, 239, 194	Test Pit, ^{a few meters} behind structure V-1, near base of slope.

W
-1
to
-4

Date	Bag	Object	Position
June 3	A	Shards	<p>Left end of S-2 original round-cornered terrace, at junction with S-7; 500 earth, cut about 25 deep, top leveled off about .90 below top of lower row of geo. elements on lowest S-7 terrace. This was below the disols "c" & "b", added to S-2; and below A's base. Because S-2 & S-7 near corner seem to rise on rising tough stone, though lower this deposit may be contemporary with them.</p>

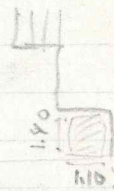
L-14243

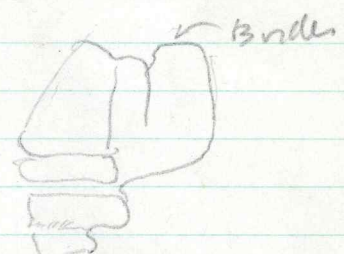

B.	shards	<p>From hearting of wall "c" - the first one added to original S-2 terrace, left end; close to junction with S-7, about at level of top of lowest row of geometric elements on lower S-7 terrace.</p>
----	--------	---

L-14244

Annular Base Center
Sixto - was sure it was in the material of the wall, and not surface. The condition of cut confirmed this; and I dug above this in 1937.

Date	Bag	Objects	Position	Remarks. (See Sec W-1 of other years.)
4/21 Stela 1	A	Shards, Mamm. Frag. Flint w-3-10 -11 -12 L-142-45	Subposed cist of Stela 1.	Ceramic fragments in one place at base level - chimney type, as in Stela 9. Mamm. Stela 9. See sketch plan. Sixto.
4/4	B	Shards. w-2-13 L-142-46	Surface - along base of upper terrace wall - corner 5.00 to 6 near + corner (left) 15 toward center (i.e. nearly to Stela 5).	Manual. We have cut the "floor" - never clear - lots of it with the terrace construction.
"	C	Shards w-2-14 -15 L-142-47	Same, but lower terrace, 7.00 from corner, side + front.	Includes animal fig with clay.
Stela 2	D	Porcelain altar. -16	Behind probable position of Stela 2. - close to floor level, but under hemlock. See W-5-4W Bag sheet for more details.	Sixto. Possibly from same used by Mole (center there also by mistake)
"	E	Stone Pottle -17 L-142-299	Surface, just right of probable Stela 2 cist.	Sixto.
5/21	F	Shards.	Test pit in left angle of Mog. stairway - upper level, leveling off in newly cleared area to make some no surface mixture - and to about .05 below Mog. stairway base. Inclusion from test floor easily possible - from actual surface improbable. This + 142 crushed stone under Mog. stony.	Sixto. Very few on floor
5/21	G	Shards -20 L-142-48, 195 264	Next cut - entirely within stone area - and through .30 thick top of crushed stone + earth which runs under Stela terrace in Section - museum under Mog. stony.	Flung bowl shard; few 1 flint ball; but no very sides with clay.



Date	Box	Obj	Position	Remarks
5/21	H	Stelae	"Red" layer, Playa trench, 1.25	See section, very small flange.
	I	L-142-49	Front of lowest stela tenon.	
	J	L-142-50	On obverse early surface, Playa trench - see section of May 22 LS	
	J	L-142-51	Below above, in crumbly shielded white + discolored blue stone. - no on any surface. - produces the finished shield bearing layer of tenons.	
	K	L-142-52	Playa trench - exact position uncertain - undoubtedly sub-surface, + forward of tenoning.	
	L	L-142-53	Playa trench - Test pit in west side - 1st cut after clearing surface - about .60 deep.	
	M	L-142-54	Second cut - about .25 deep (intended to just miss the shield-bearing level of 1931)	
	N	L-142-55	3rd cut - .25 deep - included that level + a little below it.	this cut reaches into "blue" bed. - Flanged bowl; frag. of large foot.
	O	L-142-306	Sample of the blue stone (very soft) which gives the deposit its color.	
			Layer below Bags L-N.	
June 15	P	Swept Frag. L-142-307	Part of glyphs 9-2 + 3, Stela 1, with band of birds.	
"	Q	4 Swept fragments L-142-308, 309, 310, 311	Found in clearing for turning lower base of Stela 5, on upper tenon.	
"	R	L-142-311	Found in clearing for lower base of Stela 5, on lower tenon.	





W

-5

(Start Card
Number W-5-16)

Work sheet of W-5
Bag (Str. K-5)

1939

Date	Bag Letter	Objects (as known)	Position & Remarks
Mar 10	A ✓ -16	Plaster L-142-271	Fill or debris against when K-5-2nd terrace, from inner out-set, toward center, left side. .75- if more than one
Mar 14	B ✓ -17	" L-142-272	From K-5-1st original outer ^{building} wall, right side, behind front out-set. Small piece with white f.p. in the debris; larger piece in position on wall. 
	C ✓ -18	5 Shards L-142-57	Debris outside of K-5-2nd terrace (wall "d" on W.S. 2) - above E. Could be in fill behind wall "e". Must post date wall "d" period, unless from its terrace floor. Ask Benjamin:  (2-tone orange, "neg. painted")
	D ✓ X	Fragment of Metate	K-5-1st, rt side, at top. Probably building stone, any K-5-1st period. (Discarded)
Mar 16	E ✓ -19	Shard L-142-58	Probably fill on K-5-2nd floor near rear center. Excavated by Pancho Acopa (seen with fresh dug by W.S.G. Rinin 
Mar 17	F ✓ -20	Shards. L-142-59	2 hollow junctures of large-footed vessel 1 fragment of flanged bowl. Excavated by Augustin in the semi-loose fill of K-5-2nd (no new present). Below area of fill cleared yesterday - from between .50 x 1.50 above K-5-3rd plinth, about 1.00 toward center (from K-5-3rd left front corner).  K-5-3rd. Good deal of earth here. SEE sketch
	G ✓ -21 -22	Shards L-142-60	Debris or slaked fill, later than K-5-3rd. Other position shown in Section, L.S., K-5-2nd, Mar. 17. (Anocelin's trench, left side.)
Mar 18	H ✓ -23	1 Shard L-142-61	Fill, probably of K-5-2nd. Said by Rinin to come from about level of top of K-5-3rd Bldg wall, about 3.00 from pit. He took it to camp - found 2 days ago. Probably in fill under K-5-2nd building floor.

1939

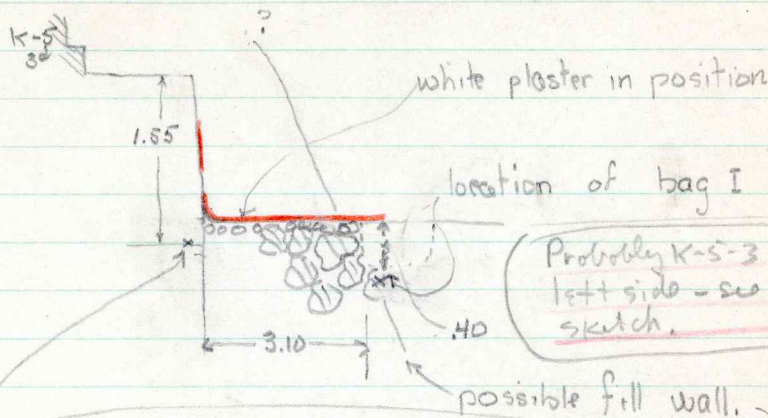
1939

w-5 ceramic sherd
Bag

Position

3/18

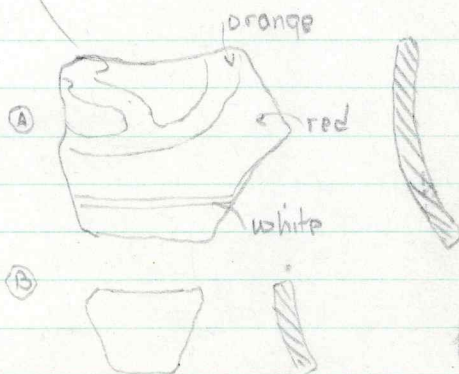
I
-24
cut stone
L-142-312



→ Piece apparently in or behind this wall, found by Anacelio.

3/18

J
-25
polychrome sherds
L-142-62



Found by L.S. between stones of the wall.

3/20

K
Missing Found
-65
-66
L-142-79
and -90

K-5-2nd (?) - excav position undetermined. Post date K-5-3rd temple. → from clean ups of K-5-3rd in front of temple. May date from construction on K-5-3rd stage - we are at that general level, but above the blinth of K-5-3rd. 1 polychrome. shocular hematite. (Note at this: this area found)

3/20


L
-26
-27
L-142-63





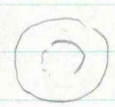

K-5-2nd (?) definitely post K-5-3. From yellow earth in K-5-2 (encav, left rear - see w.g. sketch section for exact location (Panchro))

M -28
N -29
-30
L-142-64
L-142-65
fragment of portable altar

Fill above Bag level of Bag L. (Panchro) same location as M (Panchro). Probably in K-5-1st fill (but terrace wall fallen). No other fragments found, though looked for a bit. Panchro - very keen.

Bag Remark.

Date	Bag No	Objects	Position	Remark.
3/21	O	sherds.	Trench, left rear. On surface at oblique base of K-5-1st wall (maybe outer fill wall - rising 4-7m subposed low terrace; about 3/4 meter above ground level to rear.	Include in orange posts. <i>in low terrace probably fill wall</i> <i>By Pancho</i>
	(P)		From first level (shovel depth) of pit left rear. (See sketch under Bag O. 2.00 x 1.10)	By Pancho. Include bottom.
	Q	"	"Surface" - had accurately located. - left rear.	Pancho - in digging his trench.
	R	"	Probably cont. with Bag K. See Remarks - same general location.	 <i>3.00/1.00</i> <i>12.00</i> <i>From</i> <i>Secret found in</i> <i>in semisolid mudstone fill - so cut, base on U.S. 3d</i> <i>Bld. Pl. level ±.</i> <i>Agustin (Jose with sieve).</i>
	S	"	Earth on floor on K-5-2nd terrace, level just above 2-3d plinth, rear, behind K-5-3d. (i.e. on terrace top)	<i>Chocelito. Later additions (Murch 26 or before) include a stone finger; more than life size in camp.</i>
	(T)	"	Second level, Pancho's trench (see P) Pt 2.00 x 1.10. Base of cut .50 below surface.	Pancho - plentiful. <i>Big very base</i> <i>Fire orange bottom. Think Coyotes.</i> <i>fill stones packed in earth, bottom may be at floor.</i> <i>fine orange apparently.</i>
	(U)	"	3d Level (See Bags P, T). L-142-71, 72, 73, 74, 300, 286, 291	<i>Fig heads; see flint point.</i>
	(V)	"	4th level L-142-75	
	W	"	K-5-1st - surface, find stairway - position of postulated block (i.e. area under steps of K-5-2nd main stairway).	<i>Much to be deposited after completion of K-5-2nd.</i>
	X	Swamp Frag. (Intel?)	Pit a little lower. - close to '37 trench.	
	Y	5 sherds.	K-5-1st - surface of Bld. Pl. from front step C + front of middle door. L-142-77, 78	

Date	Bag No	Objects	Position	Remarks
3/21	Z	-67 (Bag 156) Shards L-142-80	4th Level, Pancho's Pit.	Believed to date with or after latest construction identified, if any.
3/22	AA	-68 Shards	General "surface" digging -	
3/22	AB	-70 1 Sherd L-142-81	Cleaning K-5-2nd terrace - near corner - K-5-2nd or later. (Terrace "D" (2nd from top))	 a range on cross.  ← slight lip.
3/22	AC	-71 Shards L-142-82	Debris against terrace "E" of K-5-2nd, badly ruined here - close to surface.	K-5-2nd or later. Negative panned sherd  2-tone range.
3/22	AD	-72 " Shards L-142-83	Fill against Terrace "F" of K-5-2nd, in good condition; from 1st out cut, about 2.00 to left.	Probably date from K-5-2nd construction. Later than -3d.
3/22	A-E	-73 Clay object (can plug?)	From dump of material from K-5-2nd, or later.	 
3/23	A-F	-74 Shards -75 L-142-84 -77	Pancho's Pit - 5th level (largely bed rock).	
3/23	A-G	-76 Sul Frag.	See W.S.G. Section under K-5-2nd, 3/23. - (K-5-1st stair debris near top)	Probably fragment of Lintel 7.
3/23	A-H	-77 Flint Blade Fragment	Surface - from debris against terrace (rising from stela terrace level), left side, center.	Ex. by Pancho Acopa.
3/24	A-I	-78 Sul. Frag of Lintel 7	See W.S.G. Section under K-5-2, 3/23 (Above K-5-2nd stwy, near center).	Left arm of central figure on Lintel 7 (Benjamin) Two pieces, broken in finding.
3/24	A-J	-Missum Plaster Sample	From K-5-2nd stairway, 3rd step front of + riser of 2nd - center ±.	See W.S.G. section for steps (3/23)
"	A-K	-79 Sul. Frag. of Lintel 7	See same section as under A-I	glyphs  had a glyph (corner of sunken panel).

shards 5/20/7

shards 6/11/7

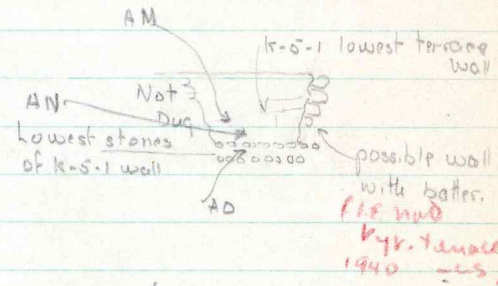
1939
Cat. Work Sheets Operation W-5.

Bag

Date	Bag	Objects	Position
3/25	AL -80 -81	Sherds L-142-85	ground level K-5-1 right side center, general excavation no levels kept
	A-M -82	Quinine head L-142-86 240, 265	K-5-1, 50 cm above lowest stone on lowest terrace. <i>right side</i>
	AN -83-87	sherds L-142-86 240, 265	K-5-1 lowest terrace, <i>right side</i> above secondary floor, area approx 1.00 x 1.00
	AD -88	sherds L-142-87	K-5-1 same position, between original and secondary floor.
	A-P -89	2 Shards L-142-88	from heating of secondary extension to K-5-1 35' Bldg.
	A-Q -90	Wattle clay L-142-86	From excavations outward, ad on nose top
	A-R -91	Sherds L-142-89	K-5-2nd terrace "C", near right of center - behind possible building wall (K-5-2nd or after - below)
	Note	Ornamental stucco frags.	K-5-1, lowest terrace, at right of pyramid. Near front corner and outsets
	AS -92	K-5-2nd L-142-90	Close to flung Terrace F, beyond second outset, left side of surface mixture highly improbable (4' or above 1.00 below our previous cut).
	A-T -93	K-5-2nd(?) L-142-91	On terrace F, near surviving end. Surface mixture possible
	A-U -94	K-5 L-142-92	Surface to any earlier period ad stela level, outside of 1st and corner of K-5-2nd P.p. - getting out of muck

Dug by Poncho


removed from chink in wall, or against the wall.



← Louis like orange bars outside
← the other - ring base.







2 stick impressions, white plaster on reverse. Might be by K-5-2nd or later.

absolutely under fill rocks in passage, but with singular dirt.






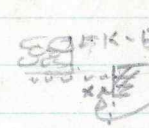
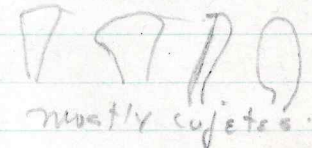

Stucco frags, with flat stones embedded, no special form, several pieces, increasing in number as excavation approaches front corner.



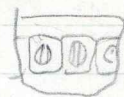






Six to eight
This next not a time fragment.



Date	Bag	Objects	Position	Remarks
3/28	AV -95	Frag. h. 7.	In loose earth + from dam from height of the others of Benjamin, to right of center.	Picked up by Belg. in killing down earth above at mosks.  Edge + parts of glyphs. Belg.
3/29	AW Number Blank 200 W-3-D	Portable Altar- See -3-D	S-1 behind present position of Stela 2. To be located more precisely. May have been on floor - was under humus, surely not in any cist.	Sixto. Fresh earth color - no likelihood of having been put there recently - but might have been by Moler.
3/31 (±)	AX -96 -97 198 91	Sheds. L-142-93, 267 -94 -241	K-5-2nd left front corner, close to or on floor - light colored earth, embossed above.	Slight chance of being later than building of K-5-1st I, unless this corner was left exposed; if so, they rate as surface so far as we could make out (i.e. no sign of secondary construction: tree roots (big mo) down here.
4/5	AY 100 To 109	Sheds. Pumio Hammerston. L-142-95 -96 -242 -301	Surface - left front corner of ^{K-5-1} Stela tenon, and 3 1/2 m. toward right. Large, mostly from the corner.	 ← a corner } large }    some poly diam. - looks like this range posts, but in good surface condition. Large quantity - in bundles rock with small bag of small pieces. Somehow Benjamin - little likelihood of mixture here floor; - tenon above in bad shape.
4/8	A-Z	Sculptured Fragments (Lintel 7?)	Mixed debris - general height in of 1937 trenches as plaza level (near right side of st. way.	Probably came down from above in 1933. Shows relief of teeth - concord thickness for Lintel 7.  Deep relief. Found by Manner + Marinis
4/9	BA			

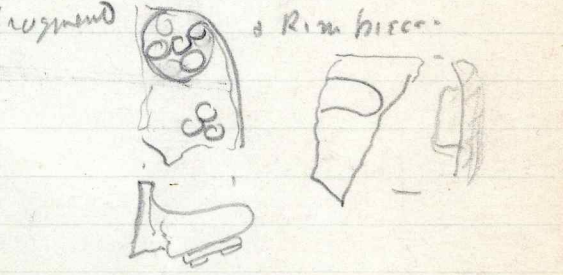

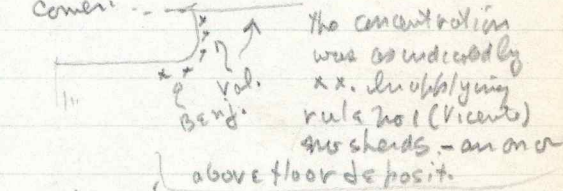
wire



aw

Date	Bag	Objects	Position	Remarks
4/11	BA	Scriptural Fragment. (Lintl 7?)	In dirt this year, moved from gent region of subhand position of Lintl 7 at head of main stwy. - Probably from somewhat right of center line. Found by Pancho over edge (a little inside) of ad K-5-2nd side stwy wall, above level of top of Trench "D" - well out from it, if necessary.	Well preserved glyphs fragments. 
4/11	BB	Sherds and obsidian	Left side front, in front of K-5-1 stela terrace, between two previous trenches. Level not certain. Mixture possible - later the K-5-2nd	
	BC	Column altar	same as BB	 chipped.
"	BE	Worked stone object	Manuels (now) trench into K-5-1 stela terrace - says from near top. Could be any period after K-5-3rd - but probably late.	 Carved as <u>W-5-115</u> . made in field.
4/13	BD	Sherds L-142-97	Below stela terrace floor, near left front corner of K-5-2nd; fill against earlier terrace. Should be contempor. with K-5-2nd.	 K-5-2nd corner Sixto
"	BE	" L-142-98, 313	Above same floor - close to it - gray earth - probably in secondary floor, or on final one. Surface was fairly close here and this may have been always exposed. ∴ late mixture possible. - ^{found of} used corner, to inset - behind K-5-1st, if it came to corner.	 ring base mostly cufetes. Sixto
4/13	B-F	" L-142-99	On K-5-2nd main stairway, above stela terrace level.	 L-fluted noticeable double curve. Sixto. Benji. in digging out K-5-1 fill (burs) very large tripod a "dimple" bottom.

Date	Bag BG	Objects	Position	Remarks
4/13	BG	Shards missing??	Trench through K-5-1 stela terrace addition, from side of K-5-2nd stela about 2.50m to left. Full depth. Mixture from surface (well coated with old material) possible Note 3/8/41: These shards catalogued under BF number (116) - same here - allowed to remain	 Manual says this came solid from clay deposit near bottom.  Piece of wattle clay discarded (long, slender)  Manuel says this was higher
11	BH	Pt. Foot. L-142-100 117	Mound dirt at base of stela terrace (before trenching much of any into final addition.) But old mason trenches nearby.	 long
11	BI	Shards. L-142-107 196 Missing??	On a close to stela terrace floor, left side byr., outside latest (K-5-1st) walls 2.00 to 3.00 near of front of K-5-2nd.	 Not orange & not coated. Mixture unlikely - good late position except for presence of dump debris above. (August in)
4/15	BJ	Shards Missing??	Same cut, well above floor (dump mixture possible)	
4/15	BK	Shards. L-142-101 274, 287 118 119 120 121 102	Found along right side of main stairway - see Plan 1 location, area A (with Lot 4 of stucco fragments).	2 Pieces wattle clay discarded;  - Lug? - handle?  Piece of animal skin bones.
4/15	BL	Stucco frags. Lot 1 2 3 Lot 4	K-5-1, right mask: Various lots located in field notes. Lots 1 to 3 excavated 2 or 3 weeks ago. Lot 4 excavated 4/13-15. See special sheet for Lot data.	 We got very few in this cut - mixture from K-5. Part based terrace floor material possible.
4/17	BM	Stucco L-142-103 201, 27	Loose find on plaza - probably from temple.	 (mislabelled K?)
4/18	BN	shards. L-142-103 201, 27	At base of stela 38 platform, center to right corner.	Manuel. Has broken through plaza floor little if any. good late position. St discarded contents - mostly thin ware material.

Date	Bag	Objects	Position	Remarks
4/18	B0	Shards L-142-104	Tight earth along base of K-5-1 basal terrace, top of terrace running to Ball Court. (Plaza level).	Locand cut - Anucelio of flying rule No 1 after Manuel had thought he was down.
	B P	Shards L-142-106	Earth of base (in reaching height of .50 ±, of same terrace running in from corner - 78' to S.W. of with shards from corner (Ben).	Valentin. 3 burlop sacks. NB (later.) - turned right along K-5-2nd terrace - only a few shards on left corner.
	B Q	Shards L-142-105	Earth at angle with terrace mentioned under Bag B0. (Plaza level)	the concentration was considerably xx. in obliquing rule no 1 (Vicente) 4 or shards - an on or above floor de posit.
4/19	B R	Shards L-142-108	Close to floor under mosaic debris - cut B.	18 three intention discarded.  - Censer? Trick figure, holding something.
4/19	B-S	" L-142-109	Pit, 4 1/2 m from K-5-1 basal terrace 6.00 from left corner.	 Some from yellow earth at base. Sixto. See Plan 4/26, L.S.
"	BT	Stucco Fragments L-142-275	'Chim(?)' on sawed stone core	Line between seats C + D, .65 forward + .70 above top of K-5-2nd terrace basal terrace top.
4/21	Bu	2 shards L-142-120	On K-5-2nd floor, just in front of plinth (at top of pyramid), just left of central fill wall + right of the fill wall 1.10 to its left. See sketch, t. S. Mar 20. (139-28)	Anucelio. Perfectly controlled conditions - dates from building of K-5-1 upper terrace, or earlier time but after building of K-5-2. No other pieces here. Flanged censer fragment & Rim piece.
4/25	BV	Cache L-142-111	K-5-1 - Basal terrace stony - see notes	Pod, flints, etc.
	BW	Shards L-142-111	Examining for cast, Central stela	under the above each barrel.
	B X	Ec flint	in floor mud against step X near center. NB. Step X is second step (from bottom).	



Date	Bog	Ob.	Position	
4/26	BY	Bkends 145 L-142-112	Surface debris ad base of round corner, near lower terrace of K-5-1 (i.e. left rear corner)	Agustin
"	BZ	Sheds 149 L-142-113	"	Excavated by L.S. - clearly post-date the wall - thick as floor level, some a little higher. Agust
"	CA	Sheds. 150-155 L-142-114 245	Plaza, front of left wing of K-5-1 basal terrace - see plan d. 4/26 (L.S.) Surface to .20 below (i.e. to level of top of buried transverse terrace.	Probably surface sheds; scattered in earth & stone. Post date the horizontal terrace - may come from floor on which K-5-1 basal terrace was based.
"	C-B	" 156-158 L-142-115 284	Plaza - surface to .30 below	 <p>RO of Bog BS. Couple of late finds - cut hemispherical mosaic fragment .003 thick, polished mosaic only.</p>
X	cc Blank			 <p>obsidian, retouched or flaked in use along edge - a fragment</p>
"	C-D	" 159-160 L-142-116	On basal terrace - ^{found} outside K-5-1 terrace. Little danger of any from floor	Good lab location. (Picked up a couple of weeks later)
"	C-E	" 161-167 L-142-117 246, 247, 295	Earth & stone under K-5-1 basal terrace addition, left side. Possible masonry from floor below.	Various boys - remaining bottom end (about .20).
"	C-F	" 168 L-142-118	From the floor below K-5-1 basal terrace addition (left) side - most of these lozenge from below K-5-2nd basal terrace wall by L.	Es by L.S.
"	C-G	2 sheds (disk) 169 L-142-119	On floor of K-5-2nd pyramid head of plinth, about .50 ft. of center line	Arrival - scrubbed base of big olla, trimmed to circle.

Site Bag Ok

Position

4/28/39
C-E Sheds
(Cen cen)
C-H
L-142-120
121
177

On K-5-2nd hyp. floor and
in fill K-5-1st fill above it.
See sketch + photos
(L-39-44) ↑

See Bag BM + CG. (should find)

C-F Wrecked
C-D stone
(tool?)
L-142-302
177

K-5-1 fill ~~is~~ behind
K-5-2nd front col.
altar

(white cleaning for sheds of C-E.

"
C-G Sheds
C-J
172-175
L-142-122

Well mixed in lower level
of right mass material of
K-5-1.

Ex. by W.S.G. (1 piece of sawed
stone).

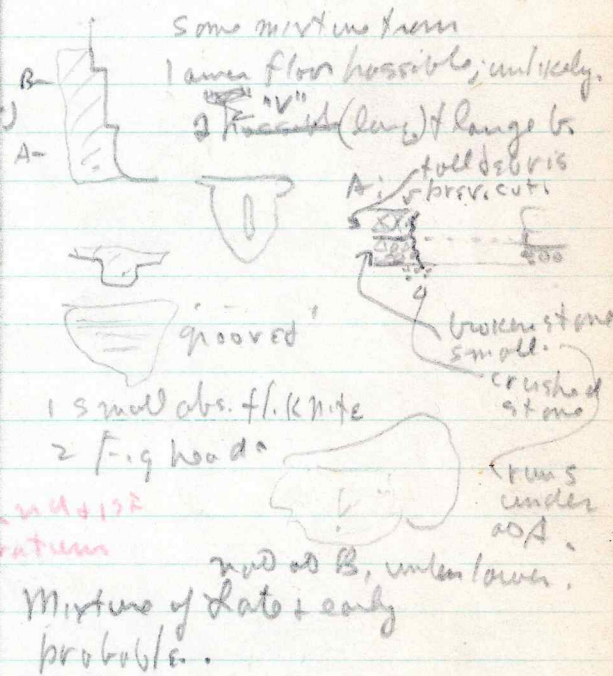
4/29.
C-H Stucco
C-K Fragment
(fingers)
176

Found in loose dust on K-5-2nd
floor - ~~in~~ in area previously
covered by fill in position; but
this had recently been removed
including K-5-1 floor material.

Probably K-5-1 facade or comb.

5/2
C-I Sheds
etc
L-142-123
248
249
250
177-182-5

Clearing appears secondary
floor - ~~and~~ about 125 units
along right side of K-5-2nd (+1st)
by mid, front corner to
inner of two outsets.
Scattered, whorled always near
the lower floor level. (No
plaster present. L.S. check up
- on floor as stated; on inner
outset both on lower & hobby
upper floor - Ms. May 16 - this
was all above base of K-5-2nd + 1st
wall, and over "purple" stratum
which runs under it.



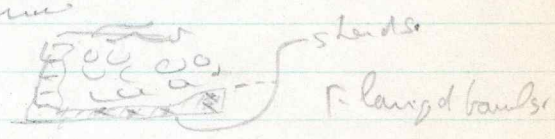
5/3
C-S Cocho
C-M
L-142-124
183 a-g

Under K-5-2 front altar. See
L.S. notes.

over

Date	Bag	Obj.	Positions
5/4	CN	Sheds.	In earth below fill of K-5-2nd Basal Trench - some, probably all above any actual floor. Trench along old platform at left.
	CO	"	From top of above cut.
	CP	Sheds	Sheds - following K-5-1 walls to bottom of left wall (large part of capite (smallish))
	CQ	Sheds	Along K-5-1 walls, left near. Trench about 1.00 wide, narrow and deeper part at walls. Everywhere .20 to .40 above base.
	CR	Sheds	Earth layer inside secondary curved wall, K-5-1 left near.

Anuelio. Removed fill (stands to full height) after penetrating basal trench wall which was in excellent condition. Largely below stump which holds pieces of the trench floor in the section. A few sheds from here were duly noted by Anuelio (Bag CL) Excellent position - contemporaneous and/or prior to K-5-2nd. Probably strong they are contemporary unless we find a shed bearing floor below the earth. (not seen as yet. Bod of trench rises slightly, beginning at level of bod of trench






Thin dirt; many for neck; piece of large leg. (WSG + chucba same parcel as CQ. Pando's Pit

(red crosses = position. Agustín; Anuelio. See sketch in LS notes

Anuelio; last section by LS (chucba about 1/2; on a chucba level, .05 to .15 or more above it. Clearly deposited white building addition, under this area was left during before it. After K-5-2 in any case. The floor is .40 below apron of K-5-2; the cut about .20 (lying on this, & cleaned off previously. Base of mix is .85 below cornice - chucba there, practically no chucba below the upper floor. (1/2 chucba away

See sketch 5/7

Bay	Loc.	Part	Remarks
5/4	CS Sheds 110-193-2 L-142-128, 197, 198, 199, 200	Plaza, front of K-5-1st at basal terrace, right of its stairway, to right stela platform	July 2 or 3 weeks before
	CT " 194 L-142-129	Some digging, but above blotz level	"
5/8	CU Fig Head 195 L-142-131	Exact position uncertain	
5/10	CV Sheds 196-147 Fig Frag L-142-130, 251	Pit in 2nd outset, K-5-2nd, left side, Terrace F.	W.S.G. says 'contemp. or after K-5-2.
	CW Sheds, 198-202 Fig. 203-213 L-142-133, 204, 209, 215, 252, 253, 254, 303	Outside K-5-1 wall left rear, lowest terrace, Pit to probably left end of secondary curved wall.	Analicia
5/12	CX Sheds. 214 L-142-134	From K-5-3rd Bld. Plat. top. or Bldg. wall. Area of g. a. m. trench through wall - mixture from above possible	Maxim - in clearing.
"	CY " 215 L-142-135	Pierced from end through K-5-3rd Bldg. wall. Mixture from later time very unlikely, though association not absolutely certain.	
"	CZ Stucco Frag. (?) (Discarded)	above area of K-5-3rd	Apparently a "casted" kind of molded stucco. Unlikely to come from later than K-5-2. <u>Discarded - concalium</u>
5/12	DA Sculp. Frag. 216	In dirt on way to dump, while cutting Terrace D of K-5-2nd (cut is from top to bottom of it). To right of wall - and not much farther, if any, than wall E. (see plan, L. 5) E is about in line with left side of left K-5-3rd pier	Lintel? Benj. 


Date	Bag	Ob.	Post.	Rem.
5/13	DB -217	Scal. Frag.		Lintel 7? Cutting K-5-1 and also K-5-2 stony fill, ad level of bottom of terrace C - cut extended (& in hand of it) cut extended a meter or so high at this time. Piece may have worked down. Maximo reports it came from dirt + stone of K-5-1 stairway, 2.30 and from Terrace C wall, about .50 right of Pound. 33 (W.S.G. 1 above .50 above our cut level. K-5-1 stony fill had been cut here by Anacleto long ago, while doing clearing for K-5-2 stairway! Cf. another fragment in his dirt from that operation.
5/13	DC 218	Shell ornament (Counter?) L-142-281	Found by Anacleto, loose on surface of plaza well out from pyramid.	 sculpture in stone certain.
"	DD 219	Cochs L-142-327, 328, 329, 330	1st hand, ecc. obs. diaries	This bag taken from field tent to-day - had been there some time, ^{forgotten;} marked "Cochs, K-5-1 Stairway. Unless there is another previous bag to count, these are from in front of the supposed Lintel 7 position in general location of the the earlier fragments found by Benjamin. They appeared in the early part of his digging here, as he worked in from the l/0 (which means he was close to center. at the time I figured they (if these are they) were from a cochs distributed by P.O.M. in excavating for Lintel 7. There were a few obs. diaries + one Orange 2 shell, as found in this bag. (C.S.)

Date	Bag	Obj.	Post
5/14	DE	Stucco Fragments L-142-276	On surface of Bldg. Plat. in debris above it, in front of right doorway.
	DE	" ↓ L-142-276	Same vertical position, but right of right doorway.
5/17	DG	Shards L-142-136	Left rear, inside K-5-1-a round corner addition - thick fill layer, about 3.0 deep, its base .80 below a horizontal of K-5-2, and lying against K-5-2 wall. Because of rising base level, part of this cut runs under both K-5-1+2 + mixture masonry.
	DE	Shards L-142-137	Cut below P.G. - definitely light earth + stone layer lying under both K-5-1+2 + K-5-2. Its base about .10 lower than above cut.
	DF	Minature column altar.	Lying on its side, covered by fill, against Terrace D, in angle made by fill wall "y" on plansheet of May 9 (6.5) apparently on floor of terrace.
	DG	Block Substance L-142-138	From top of front K-5-3 altar.
5/17	DF	Shards L-142-138	Red angle on right side, see sketch - layer about .05 cm deep (more near wall) - to avoid mixture below. This is below former cuts.
	DK	" L-142-138	
	DL	Shard L-142-139	Cut below PF (K-5-1) as seen to the clean-up above. These surely pre-date K-5-1 (+ K-5-3)


Excavated first work on so - now catalogued from note on bag. Ex. by Benjamin.

"

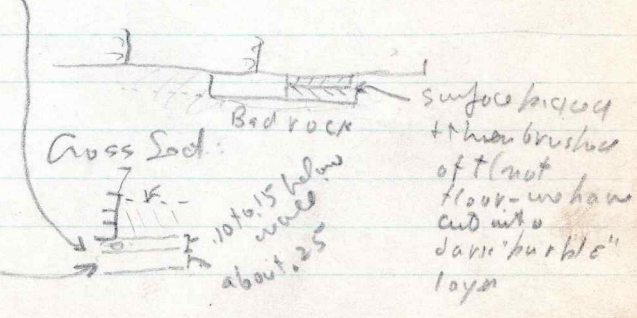
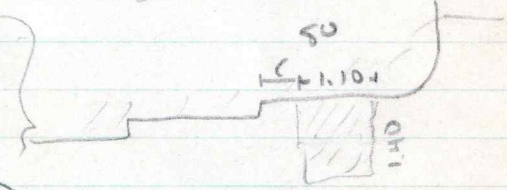
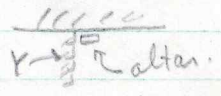
Cocaine



Arister



Maxim toxic is 0.00, reduced shallowly after C.S. present working on K-5-3 altar, did not see it in his. time. If it was were Max. below it, position note is accurate.




in any case, when
Significant - expansion
shows that both were well
had cut K-5-2 + 2 or 3 cm to base. 5 shards
in side of cut thick not level. no reason
to suppose a recessed
only question regards how
+ whether DK left or how often for cleaning
+ with water quantity.
5/17
Cocaine
DL
OG

5/18 - DM...
229
L-142-140

Position
Layer of earth & stone, about
10-15 cm deep on bed rock
along rt side of flanking
structure - inside K-S. 2nd
basal terrace.

Op
Cesario
cleaned off
flank.
Annelis
had
gun well
into
earth before.
Believe no chance of shells from above.



DN Fig.
230
L-142-255

Same deposit.



5/20 - DO
231
L-142-141

Sheds.
Over K-S. 2nd main stony.
Rehauled by Maxim as close
to surface of layer of earth
below K-S-1 fill, on K-S-2 stony.

Include big log shed.
Found while cutting K-S-1 fill
from center to line about 2.00 left of
it; somewhat of one or little below level
of terrace D top.
Christo, giving it final clearing.
about 15' of fill left as this found when
he started to clear.


5/20 - DP
232
L-142-282

Fragments
of Muscle
shell.
On K-S-3^d Bld. Plat. floor, on
just above it, head of left pier
+ left doorway.

5/20 - DQ
233
L-142-142

Sheds
close to or on surface of
K-S-3^d top by terrace, close
to rear wall of Bld. Plat. floor.
Pure fill of terrace. (left rear)



Punch: NB - exhibit in
this one in loose earth
thru from this cut; believed
to be same for this



DR
Woolly
L-142-143
-268
234
235

In the earth of this floor.
(It seemed well cleaned off before,
but fip. was very scarce).
(left rear).

Polychrome
Punch: Polychrome B
F.M.C.
Woolly
Block lines
in many
NB 233 piece with clay (20 discarded,
in cut about 1.50 x 1.00, and
from rear of Bld. Plat.

DS
236
L-142-144

Sheds
From fill below above floor.

Lime white, as are the fill stones

DT
237
L-142-145
200

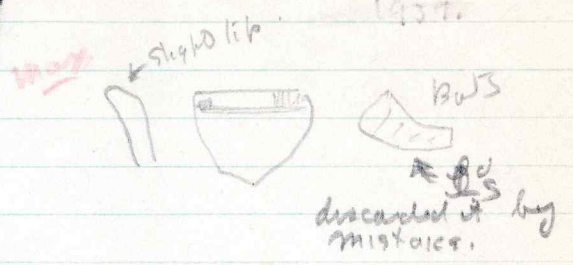
Failed to move into in field.
Undoubtedly on earth layer
on bed rock under K-S-2nd +
so basal terrace, resting
against flanking terrace.
This is second cut, at right
(left as you face it) of our
widened trench.

Annelis dug the cut May 23,
for dining; remember hushing the
sheds in Bug promptly.
They are not earth and mortar
and other boy shells; they
are of the general type seen
at the site.

Date	Bag	Obj.	Position
5/23	DM	Shards L-142-146	In fill under Basal trench - cutting floor in trend of K-5-3rd ^{terrace} terrace, horizontally cleaned off wood - placed during construction of K-5-3rd.
"	DV	Mortar Col. Altas 240	Behind lower steps of main K-5-1 stony, 2.40 left right of left side of K-5-2nd stony.
"	DW	Shards L-142-147	Left rear, in earth along base of 2nd K-5-3rd terrace, behind K-5-2nd terrace - marking the base of the earlier terrace, 2nd level at the rear.
5/23	DX	Shards -242 L-142-148	At side of K-5-2nd pyramid at 2nd (outer) outset - in purple earth in bedrock.
"	DY	Mud Frag L-142-213	In loose dirt - higher location unknown.
"	DZ	Fig Head. 241 L-142-256	Purple earth, same position as DX
5/24	EA	Shards 246 L-142-149	Left rear trench, inside K-5-1 original near wall. See main Section L.S.
"	EB	" 247 L-142-150	Below above.

Plaza trench etc.

Bag sheets of W.S.I. 1937.



E.C. - lying in its side Maxus reburied and shown as the place, Maxus.

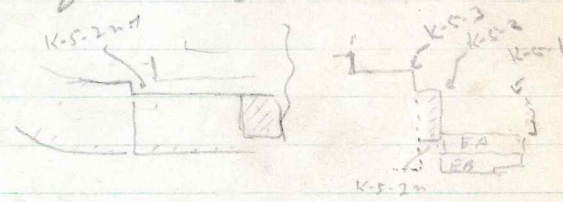
Pancho.



(Buy a week or so ago (Wsg. + Ancho)

Wsg.



Large naturalistic animal head.

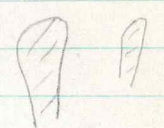
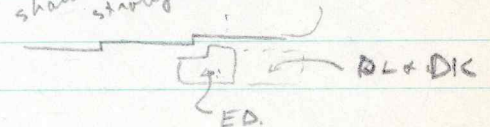






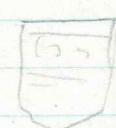

Pancho said shards of EA + AB were separated: not floors (not plastered - EA cut floor outside K-5-2nd; EB helmet, mostly over lowest floor, and into it near K-5-2nd.

EA - no + langes. L.S. test of EB confirms three layers of soft sterile earth - all shards near floor X (or with). But found no flanges (only about 1/2 doz shards in a quart. or so).

EB - L.S. found  found in floor X material.

EB cut an  flange)  1 small piece bone, ditto of obs. flange knife discarded.

Date	Bag	Oby.	Position	Rem.
5/25	EC	shards L-142-151 248	In tough earth layers under latest addition to Central Stela platform: drums under the plat. + stairway hammer, & rests on bed rock - See Gues Section, L.S.	Flange band shard; couple of hypspheres. 
5/26	ED	Shards. 249-50 L-142-152 214	Purple layer, right side of Pyp. vhs found out set (Cesar's found pit. was started with a surface well below base of K-5-2nd, as determined now.	 NB - (at top) - This layer showed no visible stratification. (Pug a good while ago.)
5/27	EE	1 Shard. 251 L-142-153	- In small fill below K-5-3d (12nd) Basal terrace floor - Maximo's first cut, 2.00 or 3.00 v. hds of b/d stairway wall of K-5-2nd.	Picked out of side by W.S.G. covered with gray earth (arranged) probably in the floor material. This floor was thoroughly cleaned off before K-5-3 position certain.  uhhaend beginning of floor.
"	EF	Fig. Head. (Missing)	outside K-5-2nd side wall, left toward rear, lower byp. terrace.	 a few shards here also discarded.
	EG	Shards. 252-4 L-142-154	outside final walls, left rear - further cutting but probably contemporary with previous bags.	
	EH	Shards Fig. Head. 255-6 L-142-155 257	left rear digging - found , noted in new material moved by us.	
5/27	EI	Mod Frag.	Saw position as Bag. L-142-215	
5/27	ES	Fig Frag. 258 L-142-156	Outside final wall (K-5-2 + 3), slop side and rear.	Have not gone any lower than necessary here - final period fairly certain.
5/28	EK	Fig Frag. 259 L-142-159	Found on surface of cammo in front of K-5 - undoubtedly excavated but never looked.	Bud.

May 29	EL	Sheds Fig (an) etc. L-142-156 260- 261	Left room: behind K-5-2nd level laminated terrace, above base of K-5-3rd terrace, or on or in its floor.	10 caple bits discarded
	EM	Sheds L-142-157 262-4	Soft earth well below the above level - probably K-5-3rd wall, possibly also the remnant of wall below it (bench level is well below the base of later).	Flayed band
June 2	EN	Sheds L-142-158 260	as base of fill of K-5-1 basal terrace, about 1.00 (and 2.00 right of left side of) bottom of K-5-2nd stairway. Apparently snowed above plaza level.	Caplets with white plaster snowed on it.
June 2	EO	Cacho L-142-331 349	Below front col. altar, K-5-3rd. Bowl, Lid & contents.	
June 3	EP	Sheds, etc. Fragment. L-142-159 -177	Jan earth around or below above cache hut.	Small piece burned with clay; two caplets interior, unslotted; Small piece of thick white water with finished surface (the surface coated with rough lime).
June 5	EQ	Sheds L-142-160 265 261	Left side, Basal terrace level, outside latest wall. Above or in latest floor.	
" 6	ER	Sheds L-142-161 264	From earth on K-5-3rd main stairway.	Guadalupe. 
" 6	ES	Sheds L-142-162 270	Left side, front, w/d basal terrace level; inside wall "a" has notes	 cap. jar, orange, elyhs
	ET	L-142-163 271	Pilla, inside wall "b", outside wall "a".	 orange triangles, acorn & block.
				NB. ES & ET both in or above latest floor here.
7	EU	2 Sheds L-142-164 273	Earth on K-5-2nd & 3rd basal terrace steps	Guadalupe - gave L.S. next day, washed clean by rain. Probably date with K-5-1 basal terrace fill.
9	EV	Flint band L-142-258	On Plaza in front of pp.	Probably from excavations. Prof. W.S.G.
June 19	EW	Sheds L-142-165	Interior of K-5-3rd bench - probably in its floor - ground below it.	

June 21	EX	Stucco Fragments, Joni'd	From right mosaic, out	(to male - serpent jar)
---------	----	--------------------------------	------------------------	-------------------------

	EY	"	"	- Feathered eye (?) to Pa. or lower.
--	----	---	---	--------------------------------------


Mr. Latta in Bag	Frag. of column altar	K-5-3d (white, red stucco)		
---------------------	-----------------------------	-------------------------------	--	--


1939

Op. W-31
SAT-11)

Date	Box	Obj.	Position
5/4	A	Studs L-142-168	Throne, rt. rear, in mortar of surface.
"	B	" L-142-169	In fill and at bottom of above throne
"	C	Worked Stone	In fill of above throne. Found in center - to left of center, facing throne - note from memory 5/17 - (W.S.G.)

See notes of W.S.G.

 - base of small col altar?

No.	Date	Buy	Object	Remarks
E-1-211 L-142-1	5/13/39	B	(missing) <u>Shards</u> 46 12 Rims 6 Buts ✓ 1 Rock 19 Mud Frag. 1 " 1 " 1 " 1	+ 27 buts discarded (include 2 eroded cream sepiis; a caplet with three rough lines; + 1 piece with wattle clay, with impression  $\begin{array}{r} 27 \\ 19 \\ \hline 46 \end{array}$
-212 ✓ -213 ✓ -214 ✓ -215 ✓ -216 ✓		"	"	"
214 ✓ L-142-2		C	<u>Shards</u> 19 5 Rims $\frac{10}{9}$ 1 Buts 1 Rock 2 Paclets	+ 10 buts. discarded.
215 ✓ L-142-3		D	<u>Shards</u> 91 27 Rims $\frac{49}{42}$ 6 Buts 5 Nails } 4 Paclets } 1 bag. 42 Mud Frag. 1	+ 49 buts discarded $\begin{array}{r} 49 \\ 42 \\ \hline 91 \end{array}$
216 ✓ L-142-177		"	"	"
217 ✓ L-142-4		E	<u>Shards</u> 5 Rims 31 2 Buts 4 Rocks "	+ 20 buts discarded + 2 dec. wheels which may belong shows how rock was attached.
218 ✓ L-142-5		F	<u>Shards</u> 49 25 Rims 5 Buts 6 rocks 10 Pac buts	
219 ✓		G	47 <u>Sculptured</u> <u>Frag.</u> 1	(from mss 16?)
220 ✓ L-142-269	6/10/39	H	Plaster sample!	

For Aug
E-51-26/9/39 A

Open

Sheds-

9 Rims (31)

7 Mats $\frac{1}{25}$

3 Noses

6 Pec. luts.

B Missing

+ 6 chits. discarded

(1-flange) + 4 fragment of long

long bone (1) probably

human, discarded

L-142-7

-218-3

"

"

Fig. frag. 1 (body)

-178-4

"








"


Mod " 1

B - land ad site.

Number	Date	Bag	Object	Remarks
E-52-12 L-142-8	5/19/39	A	Sheds (19) 5 Rims 5 3 Pots 14 3 Pec luts 14	+ 5 luts disc. Two 'late' rims (1 x luts.)
-13 L-142-9	"	B	Sheds (23) 8 Rims 8 2 Pots 14 4 Pec luts	+ 9 luts disc. Flanges } no 'late' forms.
-14 L-142-10	"	C	1 Sheds (1)	Poly. luts.
-15 L-142-11	"	D	Sheds (17) 4 Rims 4 3 Pots 10 1 Neck 2 Pec luts	+ 2 luts discarded } no 'late' forms.
-16 L-142-12	"	E	Sheds (31) 6 Rims (22) (20 young luts) 1 Mud (food/ly) 1 No. w. 6 Pec luts	+ 17 luts disc. 17 14 31
-17 L-142-13	"	F	Sheds (37) 9 Rims 9 6 Pots 14 8 Pec luts	+ 14 luts disc. 23 14 37
-18 L-142-14	"	G	Sheds (33) 10 Rims 10 7 Pots 22 2 No. w. 3 Pec luts	+ 11 luts; small band with clay face with stere impression discarded. (clay band like foot)

Misc Collections M-

Mar 21, 1939	M-42-1 ✓	<u>Fig head</u> , (animal)	P.N. Ruins.	Presented by Rufino. Says it is of a Tepisgunkli.
	M-42-2 ✓	<u>Fig.</u>	"	Whistle (head missing).
L-142-280	M-43-1 ✓	<u>Shell Lubret</u>	Acropolis	Presented by Rufino Perforated.  
L-142-15	M-44-1 ✓	<u>6 Shards</u> (C)	Usamucuta, south of P.N.	Fragments of Lacandone Incense Burner. (include parts of two faces). - Presented by herby in 1937 (Pan Zam?).
	"- 2 ✓	<u>Pollen Object</u> ,	"	  - same gift.
	- 3 ✓	<u>" Tube</u> ,	"	
May 8, 1939	M-45-1 ✓	<u>Fig Head</u> ,	P.N. (?) exact location unknown	Found in ^{good} bag marked "M-34-1" a number which has been catalogued at Museum. Very deeply bi-furcated headchairs. I seem to remember this (L.S.).
May 23, 1939	M-46-1 ✓	<u>Pod Frag. Perforated</u> River bed with <u>Figurine</u> . ^F at P.N.	River bed at P.N.	Presented by Don Victor M. Pinilo.
				  ^{Heather}
Jun 10, 1939 L-142-219	M-47-1 ✓	<u>Figurine head</u> ,	P.N. Ruins	Picked up by Guadalupe in no doubt an exact location.



No

Date

Bag

Object

Remarks

S-18-4

Jan 9

A

1 sherd (1)

L-142-19

S-11-5

B

1 sherd (1)

L-142-20



Acum slip both sides,
design incised
through it

No

S-21-65


✓ Pts
June 9

Bay
A

Object:
3 Ecc. Obs. 3




Remarks

Number	Date	Bag	Object	Remarks
S-25-14 L-142-21 -15	May 30 "	A	<u>2 Rem shreds</u> 2	These could be rough plastic orange.
		"	<u>Eccentric flint</u> 1	
X		B.	<u>3 shreds</u> , and 3 unshredded wirings, discarded	

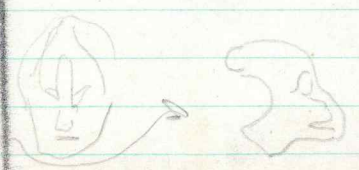




SE

1939

No	Date	Box	Object	Quantity	Remarks
SE-1-46 L-142-23	6/1/39	A	<u>Shards</u> 7 Rims 2 Bot Is	18	9 chits (3 polyds); w/olds frag. discarded
-47	"	"	<u>Fig Head</u>	1	
-48	"	"	"	1	Monkey.
L-142-179	49	"	<u>Mod Frag.</u>	1	(Lug?)
-50 L-142-24	"	B	<u>Shards</u> 8 Rims 1 Bud 9 Pec chits.	21	+ 3 chits des., 4 weathered w/olds clay fragments.
-270	51	"	<u>Plaster sample.</u>		
-52 L-142-25	"	C	<u>Shards:</u> 3 Rims 1 Neck 1 Bot Is. 14 Pec chits	24	+ 5 chits discard; 1 piece of long bone.
L-142-290	53	"	1 tooth (human?)		
-54 L-142-26	"	D	<u>Shards</u> 5 Rims 1 Bud 9 Pec chits.	17	 dentocune - mused + 2 chits discarded, 1 piece animal bone.
-55 L-142-27	"	E	<u>Shards:</u> 9 Rims 5 Bot Is 1 Neck 16 Pec chit	52	+ 21 chits discarded; 3 bone frags. disc. 1 flange
L-142-180 -56	"	"	<u>Mod. Frag.</u>	1	
L-142-262 -57	"	"	<u>Blow clay sample</u>		

Number	Date	Bag	Object	Remarks
SE-11-5	5/27/39	A	Shards: 8 Rims (32) 11 Bud (22) 1 Rock (10)	+22 dnts discarded. (+flange)
142-28		"	Mud Frag 1	
-181-6		"	Bank Beater 1	(obovoid, half)
-7		"	Shards	
L-142-298	"	B	14 Rims (90) 8 Buts (64) 4 Pec dnts (26)	+64 dnts discarded. (body rounded). no size of flange complex phase. V in late feeds; hoo of bag flod hot
L-142-29		"	Shards	
-8		"	7 Rims (90) 9 Buts (23) 4 Rocks (26) 3 Pec dnts	+90 dnts discarded. max thin. include a couple of flanges.
-9		"	Mud Frag	
L-142-30		"	Shards	
L-142-18		"	33 Rims (123) 11 Buts (59) #3 Rocks (64) 17 Pec dnts	+59 dnts discarded. 59 123
L-142-31		"	Fig head 1	
-11		"	Fig head 1	
-222-14		"	Fig head (bar) 1	(bud?)
-183-15		"	3 Mud Frags (3)	
-184		"	"	
-185		"	"	
-16		"	Shards (10) 5 Rims 1 Bud 4 Pec dnt	+ dnts discarded (very few - Angas to count) Polydo
L-142-32		"	2 Shards (4) 1 Rim 1 Bud	+2 dnts disc.
-17	5/28/39	"	Fig head 1	
L-142-33		"	Fig head 1	
-223-8		"		
-224-19		"		



No.	Date	Bag	Object	Remarks
SE-11-20 L-142-34	5/28/39	G ✓	<u>Shards</u> 1 Rims 3 Pots 7 Pec. Int.	23 12 11 + 12 dnts, flint chips, small bone frag. dis. cond. d. an unusual slab food; orange bars.
- 21 L-142-35		H ✓	<u>Shards</u> 3 Rims 1 Bowl 1 Pec. Int.	8 5 + 3 dnts disc.
- 22 L-142-36		I	<u>Shards</u> 18 Rims 13 Pots 13 Pec. Int.	107 63 44 + 63 wts. disc. 44 107
L-142-225 - 226 24	23 24	" "	Figurines <u>Fig. frag.</u> 1	Whistle - monkey
25 L-142-37		K	<u>Shards</u> 4 Rims 1 Neck.	8 3 + 3 wts. disc.
26		"	Fig. Head 1	

Trench through
Dump near Mule's Cave.

Cat Study sheets
1939

SE-13

Throw Pots

Obj

Remarks

SE-13-1/16/1/39

A

Shards.

+ 1428 shds. discarded; 3 obsidian knife frags. discarded.
- a very few lips - nothing else looks late.
1 obsidian cyl. jar base - no other clear late sh. & frags.

L-142-38

710

274 Rims ²¹³³
111 Bats ¹⁴²⁸
30 Noctis ⁷⁰⁵
294 Products

$\frac{1428}{705}$
 $\frac{2133}{3}$

also 11 pieces of bone, one
no longer as to be probably
part of human femur.
One small piece of bone
carbonized.

-227-2

"

Figurine frag

Monkey

-228-3

"

Fig. frag

(Pog? - a carnivore.

-229-4

"

Fig. frag

with calar

-5

"


Figurine

Owl whistle

-6

"

Fig. hood



-7

"

Fig. frag

-8

"

Fig. frag

-9

"

Fig. frag

-10

"

Fig. frag

hollowed out and used as a

-230-11

"

Fig. frag

(body)

-231-12

"

Fig. frag

-232-13

"

Fig. frag

-186-14

"

7 Mod Frags. 7

-187-15

"

-188-16

"

-189-17

"

-190-18

"

-191-19

"

-192-20

"

SE-13-15 6/14/39

B

Shards. 57

Piece of broken white clay discarded.
+ 31 shds. disc. and put

L-142-39

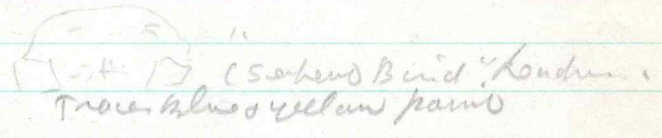
26

16 Rims ³¹
5 Bats ²⁶
5 Products

-233-16

"

Fig. frag



-234-17

"

2 Fig. Frags.

(then fid: "Budda" horizon.

-235, 236-19

"

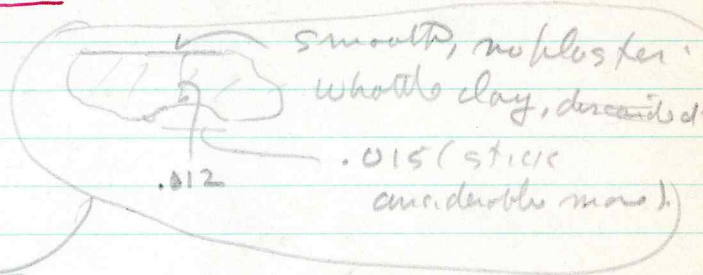
Fig. whistle

(no hood)

-235, 236-19 a+b

"


2 Fig. fragments

no	RF	Buy	Obj +	Remarks	St -
SE-13-20 L-142-40	6/14	C	Shards 126 7 Rims 111 1 Neck 15 3 Bot. 4 Pec. bits.	+ 111 bits discarded w/ pit 	
-263 SE-13-21		"	Wallo Clay Sample		
SE-13-22		"	Fig.	1 w. thumbnail	
-237 -23		"	Fig. Fragments	- of headchen - very fine	
-24 -a		"	3 Moulded Frag.		
-193 -b					
SE-13-25 L-142-41		D	Shards 32 18 Rims 5 Bots. 3 Neck 6 Pec bits	+ 70 bits discarded. NB. - Some Pec. bits. f. + rims	
SE-13-26		"	32 Mould Frag.	70 32 102	

Pt behind Str. V-1
Surface to bed rock.
Anuelio, 1939.

Prel. Cat. Study Sheets
1939

1939
Op SE-14
Str. _____

No.	Pots	Bag	Object	Remarks
SE-14-1 ✓ L-142-42	A	A	<u>Shards</u> 94 Nails 861 55 Bits 660 14 Rocks 201 38 spec lots. ²⁰¹ Fig. head 1 " frag 1 " " 1 7 Mud Frags. ?	+ 660 nuts discarded, + 6 flint flakes (rather large) + 7 bone frags. (two of skull horn).  660 201 <hr style="width: 50px; margin-left: auto; margin-right: 0;"/>861
-238-2 ✓	"	"		
-239-3 ✓	"	"		
-4 ✓	"	"		
-5-g ✓	"	"		
-6 ✓	"	"		
-194 -c ✓	"	"		
-d ✓	"	"		
-e ✓	"	"		
-f ✓	"	"		
-g ✓	"	"		
-6 ✓	"	"	2 Obs. flint knife <u>Frags.</u>	2 chips discarded

W-
-1
to
W-
-4

Number / Date / Bag / Object
 W-2-87 / 6/3/39 / A / Shells
 L-142-43
 19 Rims (116)
 5 B shells (42)
 50 Dec shells (74)

Remarks:
 + 42 shells discarded.
 Includes small lips
 (all very loose).













incised over ~~groove~~
 narrow ridge design
 which it doesn't
 follow entirely.

$$\begin{array}{r} 42 \\ 74 \\ \hline 116 \end{array}$$

W-2-88 / B / 2 Shells (2)
 L-142-44


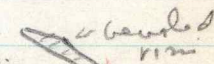


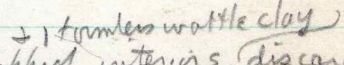
Number bear census.

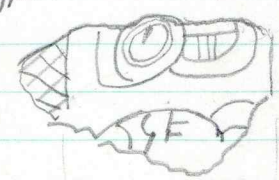




Case No	Part	Box	Object	Notes
W-3-10 L-142-45	4/4	A	17 Shards, (17 from censer?)	Probably from spired chimney - censer of Stela 9 censer type.
-11		A	Mono Stone Frag. 1	Quartzite (?)  4 Rims + 1 chd join. Prav 5 wts join & give a prob. fit to chimney. Both groups have splice marks. No sign of annular base.
-12		A	Flint Knife Frag. 1	Same type as found on T-3.
-13 L-142-46		B	5 Shards + 12 Rims (caps?)	59 interiors discarded + 1 flint flake discarded.
-14 L-142-47		C	10 But juncture Shards	incl. 2 feet  + a possible flange.
-14		C	13 Rims = B91 + 7 Buts B2 + 4 Neck Is. B3 + 5 Dec. Lnts	52 wts. disc. + 1 piece wattle clay with impression of hole. 0.25 dia or larger. including  + 
-15		C	Figurine (Animal headed)	Sealed 
-16		D	Portable Altar 1	Pia .23 x .24; Len 0.105. Rather poorly made or damaged.
-299 -17		E	Stone heathle + grinder (?)	 hollowed on side; nicely made.
Discarded	5/21/39	F	18 Shards	No rims; one small hollow I.  4 flange/bowl, delta (narrow inside); on then wattle interior. discarded.
W-3-18 L-142-48		G	Shards. 22 Rims + 8 Head Is + 1 Rock + 9 Pa Lnts + 1 Top Fragments + 1 Counter (?)	23 chds. discarded. 1 wattle frag. discarded (no impression, but quite large)
-195 -19		"	42 Mud Frag 1	23 42 65
-264 -20		"	Wattle sample 1	Weathered - stick impression no clear. Surface with white plaster, then more clay had been put on that  white
L-142-49 -21	5/21/39	IV	1 Sherd 1	F. flange.
L-142-50 -22	"	I	3 Shards 3	1 Rim 1 bad 1 lnt.

No.	Pat#	Bay	Object	Remarks
W-3-23 L-142-51	521	J	Shards. 3 Rims (6) 3 Bad Is.	
-24 L-142-52	"	K	1 Shard (1)	Cover with hand. 
-25 L-142-53	"	L	Shards (11) 3 Rims 2 Bots	6 Luts discarded (2 slipped away). 
-26 L-142-54	"	M	Shards: 8 Rims (34) 2 Bots 5 Pec Luts.	+19 Luts discarded. (no 'hub' rims (2 flanges) $\frac{15}{19}$ 34
-27 L-142-55	"	N	Shards (33) 2 Rims 9 Bots 10 Pec Luts	+12 small Luts discarded $\frac{21}{12}$ 33
L-142-306 -28	"	O	24 Sample of "blue" stone in lower bed, below the above.	
Jan 29 - 29 L-142-307		P	Sculptured Fragment Part of glyphs g-2 and g-3, stela 1	Broken off in raising top part of stela 1.
-30 L-142-308		Q	Sculptured Fragment, probably of hollow piece of stela 5.	
-31 L-142-309			Sample	
-32 L-142-310			"	
-33 L-142-311			"	
-34 L-142-311			Sculptured Frag, probably from upper part of stela 5.	

Apparently
from
upper part of
stela 5

W.
-5
to

Cat. No	Date	Bag	Objects.	Remarks.
W-5-16 L-142-271	Mar 10	A	Wall Plaster sample	.025 thick - rough white finish coat (probably weathered). Section is whitish - no signs of charcoal in section observed. (and not noted in excavating large part of front terrace). Also included small crushed stone is very thinly scattered in the body.
W-5-17	Mar 14	B	" " "	Appears similar to above. (comparatively small).
W-5-18 L-142-57	"	C	4 Shards. (6)	2 interiors discarded.
		D	(all Rims)	Metal fragment discarded.
W-5-19-58		E	1 Rim shard. (1)	10 interiors discarded.
W-5-20-59	" 17	F	10 Shards (23) 4 Rims 5 Interiors 1 Discard	+ 18 small thick interiors; 2 heavy formless wattle clay discarded. Also found ass. of large footed + l.o. bottomed bowls with flanged bowls.
W-5-21 L-142-60	" 17	G	4 Shards. (4) 3 Rims 1 Bud	Painted  - red, black to weathered cream design.  (beveled rim) Poly AC
W-5-22	" 17	G	1 Whistle fragment	
W-5-23 L-142-61	" 18	H	1 Shard. (1)	incised orange. 
W-5-24 -382	" 18	I	Fragment of cut stone	Remains of fine white plaster on all surfaces, including fractures.
W-5-25 L-142-62	" 18	J	1 Shard (1)	+ 15 small interiors (non-slotted thin), discarded.
		K	missing - look for it on the hill. (See W-5-66)	
W-5-26 L-142-63	" 20	L	12 Shards (32)	+ 19 med to thick interiors discarded. 6 Rims shards, 2 food junc, 1 bud. j.; 3 monochrome interiors
W-5-27	" 20	L	Model fragment	- "Had" 
W-5-28 L-142-64	" 20	M	6 Shards (16)	+ 10 med to heavy unslotted interiors, discarded.  1 formless wattle clay 3 heavy cajet rims, 1 thin rim; 2 heavy striated cajet interiors
W-5-29-65	" 20	M	1 Shard Disk (1)	
W-5-30	"	N	Frag. of Portable Altar	- Approximate diameter .21 x .115 high; slope .025 out from bottom.

W-5-31 L-142-66	Mar 21	O	12 sherds. <u>22</u>	+ 20 med to heavy interior discarded (including interior orange-slicked ("ROB?") cojites - badly weathered. → 10 Rims, 1 b.j.; 1 lay, food frag.
W-5-32 L-142-67	" 21	P	17 Rims, 7 b.j., <u>127</u> 10 interiors, 1 frag of food. $\begin{array}{r} 17 \\ 2 \\ 10 \\ 1 \\ \hline 35 \\ 92 \\ \hline 127 \end{array}$	+ 92 discarded - mostly small thick unslicked, a few thin, weathered. Rem of hollow slab foot glyph sherd:
W-5-33 L-142-68		Q	missing at camp.	 Probably cylinder jar Draw. incised thumb creases?
W-5-34 L-142-69	" 21	R	14 Rims; 2 b.j.; <u>86</u> 7 interiors (some 23 slicked & painted. $\frac{23}{66}$)	+ 63 interiors, very few thin, discarded. These were weathered, dirty; 2 piece - rimless wall clay disc.
W-5-35 L-142-70	" "	R	Plaster Sample 1	White sherd in charcoal dark charcoal (section surface very smooth) but could see a sherd final wood on it. Surface painted a nice orange red, lustrous.
W-5-36 L-142-71	" "	R	Modeld Frag 1	 Solid.
W-5-37 Discarded	" "	S	23 Sherds. <u>43</u> $\begin{array}{r} 58 \\ 58 \\ 247 \\ \hline 305 \end{array}$	+ 20 interiors discarded.  incised orange (no true orange) Piece of Stucco discarded.
W-5-38 L-142-70	" "	S	Modeld Frag 1	good easily be from a chin or there.
W-5-39	" "	S	Stucco Frag 1	Probably gamot from K-5-1, thrown seaward in 1931.
W-5-40	" "	T	58 Sherds (58) <u>305</u> 36 Rims 4 Rocks 11 Pots 8 Decants	247 discarded: mostly thick unslicked - poor condition for most part
W-5-41	" "	T	Mud Frag 1	
W-5-42	" "	T	" " 1	

305
247
58


W-5-41
 L-142-71

3/21


U. Sheds. 1001
 145 Rims + 111cs
 22 Neck Joints
 61 Bot "
 x Feet none
 50+ Slitbed interiors
 278
 723 unslitbed interiors
 large & small.
 1001

Dec: Noj Painter

723 dec



80. + cream
 don't or. +
 cream.



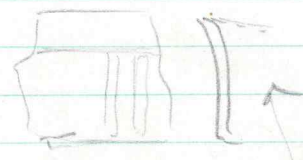
L Or. + cream




1001
 298
 723

Fluting:

1/2 block
 (dull)



Increased glyphs



W-5-42 L-142-72

W-5-43 -23

-44 -24

-45 "

-46 "

-47 "

-48 3m

-49 "

U. Sheds.
Restored pot 4
3 glyph Sheds 3
Fluted " 4
Fig. Head 1
Mod Frag 1
" " 1
Pumice Hemispheres
Flint point 1

From above (pelychom)

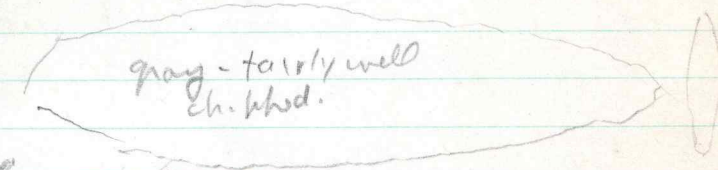
Increased. (from above)

From above

Turban head chers - good cond.



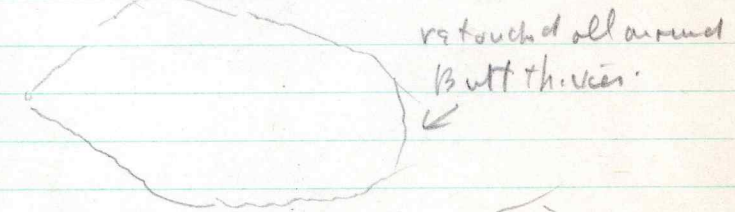
Pumice Hemispheres



gray - fairly well
 ch. hhd.

-50
 L-142-286

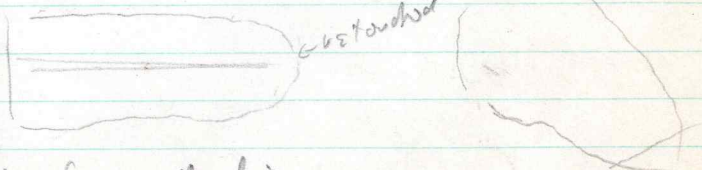
U. Worked flint 1



re touched all around
 Butt th. vic.

-51

U. 2 Obsidians 2



re touched

-52
 L-142-291

U. 6 Animal Bones 14

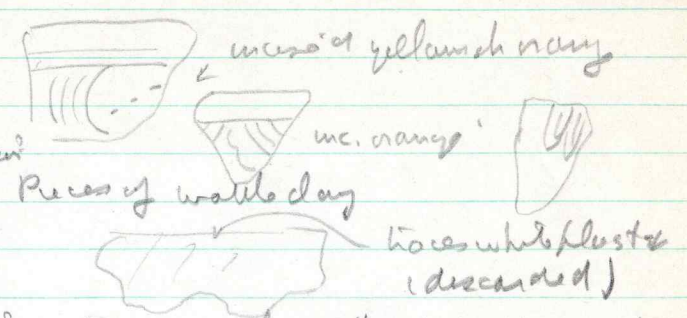
x 8 fragments disc.

-53

U. Fig Head 1

+29

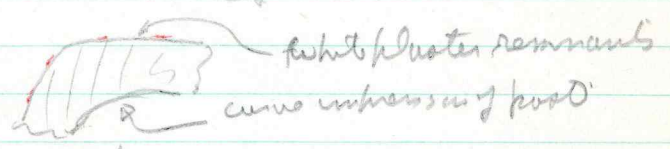


Pot	Bag	Qty. Shards	Remarks
W-5-54 L-142-75	3/21 ✓	45 Rims (560) 19 Neck ds. 29 Bots. 2 Feet. 80 Sec. Inters. 354 Interiors.	unslicked - looks like flanged bowl without the flange. Main 1960 orange ring base Inscribed glyphic
W-5-55	" ✓	Mud. Fragment 1	
W-5-56	" ✓	Shaded piece of limestone 1	
W-5-57	" ✓	Obsid. Fluke Knife 1	
W-5-58 L-142-76	" W	11 Shards (17) 8 Rims 3 Sec. Inters.	16 und. interiors discarded. 1 piece from less with clay disc.
W-5-59	" W	Stucco Frag. 1	
W-5-60	" X	Sculptured Frag. probably of Lintel 7. 1	
W-5-61 L-142-77	" Y	4 Shards (from 4) 1 (but) shards	Small unslicked bottle? Draw
W-5-62 L-142-78	" Y	1 Rim (2) 1 Interior	
W-5-63	" Y	Mud. Frag. 1	Poss. bly from a censer.
W-5-64	" Y	Stone disk 1	Plaster coated - possibly a roof-comb detail.
W-5-65	3/21 Y	Stucco Frag. 1	Finger, more than life size
W-5-66 L-142-79 (in L-142-90)	K	Shards. (9) Catalogued out of place. 2 Rims 1 Bot 4 Sec. Inters.	(Cat. out of turn) Shoe hematite paint on 1960 orange or yellow. +2 copalob wheels discarded (rough white plaster adhering to one side only (no on top/bottom).

W-5-67	3/21	Z	0 Shards 343	
L-142-80			8 Rims	 <p>pieces of yellowish orange mc. orange Pieces of waste clay traces white plaster (discarded)</p>
			49 Neck Is - missing?	
			29 Bottom Is	
			no Feet (butts on B Is)	
			43 Side but.	
			130 213 343	+ 213 intines, mostly coyotes, to be discarded. Few fragments of long bones + of human lower jaw - no teeth - discarded.
W-5-68	3/22	AA	Fig Head (Tiger) 1	Draw
W-5-69	"	"	" (Bird) 1	Draw
-70	"	AB	1 shard (Rim) 1	
L-142-81	"	AC	3 Shards 3	(2 Rims) - Noq handle? 11 but.
L-142-82	"	AD	3 " 11	+ 8 intines (thick) discarded.
-83	"	AE	Mod. Frag.	+ 1 shard discarded. Draw
-73	"			1 Bow 2 other dno
L-142-84	3/23	AF	2 Shards (Rims) 3	+ 1 couple int. discarded.
-292	"	"	Bones, probably human.	Food or hand bones; parts of skull; hand of a radius or ulna.
-76	"	AG	Sculptured Fragment (Part of Lintel 7?) 1	Draw
-77	"	AH	Broken Flint Blade	
-78	3/24	AI	2 Sculptured Frags.	2 Arm + hand, fit Lintel 7. Draw
-79	"	AK	sculpt. Frag.	1, Probly Lintel 7. Draw
-80	3/25	AL	Shards 56	34 intines discarded - mostly coyotes
L-142-85			Rims	
			1 Neck Is.	
			16 Bottoms (including 3 feet)	
			5 Sac Intines	
			32 34 6	
-81	"	AL	4 Obs. floor emp frags. 4	

shard to represent of (as museum)

6 missing

Job	Prog	Fig. Head.	Shards	Other	Discarded	Notes
W-5-82	3/25 AM	1	98	16 Rims, 6 Bad Is., 3 Neck Is., 18 Dec. luts.	63	interiors discarded.
-83	" AM					
L-142-86	"					
-240-84	"	3				
-85	"	"				
-86	"	"				
-265-87	"	Wattle Clay				white plaster remnants curve impression of head
						The head arc: +2 formless pieces discarded.
-88	" AO	shards	3	1 Rim, 2 Dec. luts.		
L-142-87	"					
-88	" AP	2 shards (bot Is)	2	Flange bowl + ring base		
-266-90	" AQ	Wattle Clay Sample				patch of white plaster remains
						.053, .02 ditch, .015 " L
L-142-89	" AR	2 shards	+4		2 int. discarded	+1 bowl, +1 very bad of mottled stucco discarded.
-91	"					
L-142-90	" AS	21 Shards	22	20 - from 1 head, 1 dec. int.	1 lid discarded	cream colored, 4 Rims, 1 bad juncture, 1 piece of bone (animal?) discarded.
						Draw + restore new form?
-93	" AT	Shards	8	5 Rims	3	luts discarded.
L-142-91	"					
-94	" AU	Shards	29	7 Rims, 3 Bats, 3 Dec interiors	16	luts discarded. One of these showed white plaster on both surfaces + 1 edge.
L-142-92	"					
-95	3/28 AV	Sculpt. Frog	1			From Lintel 7. (P)



35
63
98

Pot.

13
16
29

39
 21
 60

(AW discarded as frag letters)

W-5-16
 L-142-93

3/31

AX

Shards.

- 23 Rims
- 2 Rocks
- 6 Buds
- 8 Jar Lids

60

21 - Lulenus discarded.


-97
 L-142-267

-97

"

"

1 little clay sample



Turned up in right place at end of #1020 series "B" with Mes table "K-5-2nd left from corner" probably from bag reading "K-5-2nd left from corner".

L-142-94

-98


"

Probably AX

4 Shards.

25

+ 21 discarded (including other rims - position doubtful).
 (.3 Rims 1 Jar Lid)



L-142-241

-99

"

"

Fig. Fragment
 (Hand, grasping objects)



W-5-100
 L-142-95

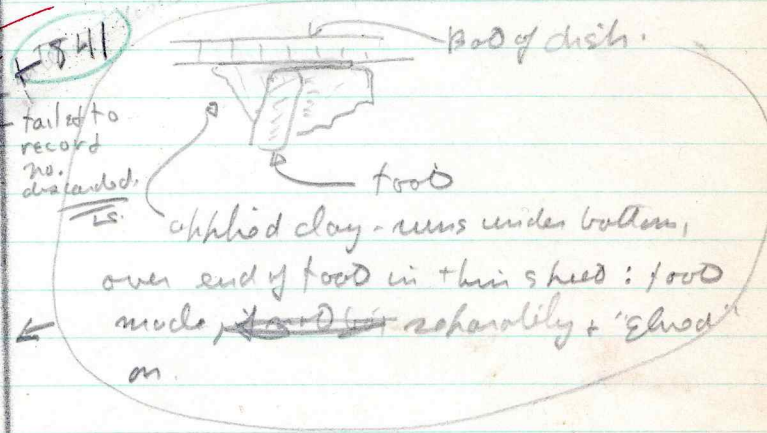
4/5

AY

Shards.

103

- 116 Rims
- 76 Bowl Ss.
- 9 Rocks Ss.
- 21 Jar Lids.



L-142-96

101

"

"

2 Shards

2

-242 103

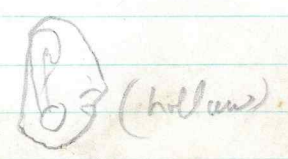
102

"

"

Fig Bowl

1



104

104

"

"

Mud Frag

1

105

105

"

"

" "

1

106

106

"

"

" "

1

107

107

"

"

Stone implement



Hammer stone or pestle.

-301 108

108

"

"

Pumice Stone

1



(+ 2 other smaller ones discarded - no def. form)

109


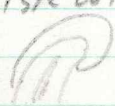
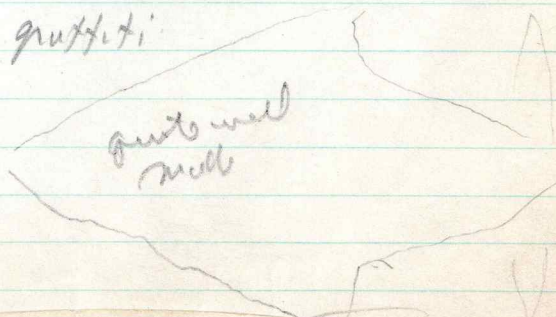
109

"

"

Obsidian Flake
Knife Frag.

1

W-5-110	4/8	AZ	Object = Sculpt Frag-1 (of Lintel 7?)	
W-5-111	4/11	BA	Sub. Frag. 1 (of Lintel 7?)	
W-5-112	"	BB	Shards. ^{None} Rims	Discarded - nothing unusual; mixture from old trenches likely.
W-5-112	"	BC	Stone Plate. 1	 .104 h x .11 dia.
W-5-113 L-142-97	4/13	BD	Shards. 23 8 Rims 4 Bad Is.	+ 11 discarded (4 with weathered orange paint)
W-5-114 L-142-98	"	BE	Shards 19 Rims 56 7 Bad Is.	+ 25 bits discarded 31 25 6
W-5-115 - 313	"	Set above Bad 2	5 bits Aut Stone ornament. 1	in Bug Book (BE used twice - no damage. The Krid got hit with BE shards in washing. bits.
W-5-116 L-142-99	"	BF	Shards 11 Rims 40 7 Bad Is.	32 discarded (including 4 coated with white plaster (runs over fractures, ex. also fresh ones) + prec. wattle + lower clay discarded.
		Bg	Missing - 3/4/41	They were numbered 116, along with Bg 145, by mistake: mixture allowed to stand.
W-5-117 L-142-100	4/13	BH	Shertso 1 (Shards).	(Pallery foot)
	"	BI	Missing (see # 137)	
	"	BS	"	
W-5-118 L-142-101	4/15	BK	Shards 9 Rims 22 3 Bad Is. 1 Aug (?)	+ 9 bits discarded. + flint chips + few animal bone fragments discarded. 13 3
W-5-119 - 274 120	"	"	Potsherd "winter"	Piece with graffiti:
- 287 121	"	"	Stucco Frag. 1	
	"	"	Flint band,	
	"	B2 Bm	Missing "	put in well with

W-5-122 4/18 BN Sheds 21
 L-142-103
 11 Rims
 7 Bod Is.
 3 Neck Is.
 W-5-123 " " Mod. Frag. 1
 " 124 " " " 1
 " 125 " " " 1
 " 126 " " " 1
 " 127 " " " 1

W-5-128 4/18 BO Sheds 230
 L-142-104
 43 Rims 158
 19 Bod Is. 72
 4 Neck Is.
 1 Pec. Antennae
 W-5-129 " BO 27 Fig head. 1

158 Ants discarded. These include 1/2 days sheds of a cylinder jar (cylindrical as buds 72
 1 piece long for .08. (This one saved for number 230 158
 some discarded. As an slip outside covers with slightly flaring rim hole + a flat wood j.
 "Baby Face"

BP missing? - no - will do next later, 4-5-32

W-5-130 4/18 BQ Sheds 76
 L-142-105
 11 Rims
 5 Bod Is.
 3 Ants.

57 discarded (Antennae). 19
 57
 76

summarized to here.


W-5-131 " BQ 19 Fig head. 1

Flat type: 

W-5-132 4/18 BP Sheds 1675
 L-142-106
 L-142-110 (6 analyzed by number)
 238 Rims 1676
 180 Bod Is.
 68 Neck Is.
 198 Pec. Ants.

1000 Antennae discarded (i.e. no number, saved for Fig. Frag. later).
 + 2 bone fragments discarded (small)

W-5-133 4/18 BP 676 Fig. Fragments 1
 L-142-243
 -134 " Mod. Frag. 1
 -135 " " " 1
 -136 " " " 1

 maxilla.






W-5-137 4/13 BI Sheds 62
 L-142-107 (cond of blood)
 17 Rims
 3 Neck Is.
 4 Bod Joints.
 2 Pec. Ants
 W-5-138 " " Mod. Frag. 1
 L-142-196

37 Ants discarded
 25
 37
 62



Op. W-5

Str. Bas


<p>W-5-139 L-142-108</p>	<p>4/19/1</p>	<p>BR</p>	<p><u>Shards</u> 16 5 Rems 6 Bow Is. 2 shards, 1 a rim, from cylindrical center?</p>	<p>3 lints disc. + 12 tines + rog - probably of a small animal.  (Bag 3). <i>Prun. Toica hem.</i></p>
<p>W-5-140 L-142-2+4</p>	<p></p>	<p>11</p>	<p><u>Fig. Frag.</u> 1</p>	<p> - holding something.</p>
<p>W-5-141 L-142-109</p>	<p>4/19</p>	<p>BS</p>	<p><u>Shards</u> 19 Rems 94 15 Bow Is. 4 Nails 26 Pac. lints. 64</p>	<p>+ 30 lints discarded. Flanged bowls mixed with lips, lot of food. Shc. tempt. Note the cut is a deep one - mixture expected. Nearly all do. lints. on thin small shards.</p>
<p>W-5-142</p>	<p></p>	<p>11</p>	<p><u>Mod Frag.</u> 1</p>	<p></p>
<p>W-5-143 L-142-275</p>	<p>4/19</p>	<p>BT</p>	<p><u>Stucco Frag</u> 4</p>	<p>Three have sand stones included.</p>
<p>W-5-144 L-142-120</p>	<p>4/21</p>	<p>BU</p>	<p><u>2 Shards</u> 2</p>	<p> (Cena). <i>Prun. Toica hem.</i></p>
<p>W-5-145 L-142-315a-b</p>	<p>4/25</p>	<p>BV</p>	<p><u>Cache</u> <i>list as below</i> Shards of bowl + cover.</p>	<p>no yellow deposit (after washing - failed to note before, do should survive washing - see W-5-183. several sheets of white mbr on adobe, inside + out.) Orange 2. 1 cup, crystals and discarded - stored outside, "ROB" inside</p>
<p>-316 } -b -317 } -c -318 } -319 } -c -320 -d</p>	<p></p>	<p></p>	<p>2 Eccentric Flints 2 " obsidian 1 " obsidian (probably part of this cache)</p>	<p><i>Prun.</i> <i>Prun.</i> <i>Prun.</i></p>
<p>321 } -e 322 } 323 } 324 -f 325 -g 326 -h</p>	<p></p>	<p></p>	<p>3 Engraved pieces shell. 1 " " " , probably part of this 6 snail shells - Found just below foot. (2 very small); possibly and placed here 1 Eccentric Flint (from Bag X - probably in this cache)</p>	<p><i>Prun.</i> <i>Prun.</i></p>
<p>W-5-146 L-142-110</p>	<p>4/25</p>	<p>BV</p>	<p><u>Shard</u> - Bottom Juncture.</p>	<p>Came with W-5-145-d+f - I.R. close association,</p>
<p>W-5-147 L-142-111</p>	<p>4/25</p>	<p>BW</p>	<p><u>Shards</u> 14 5 Rems 1 Bow I. 2 Pac. lints.</p>	<p>2 Shards part to W-5-145 (they fit the cover. - indicating disturbance by Morley?  - PS. 5 lints. discarded</p>
<p>(to W-5-146 a + h)</p>	<p></p>	<p>BX</p>	<p><u>Eccentric Flint</u></p>	<p>The flint good loose somehow - I remember the one catalogued as dug in this position, but don't remember it as dug in any particular spot. Manuel was digging well forward of and below the place we later found the cache. In Bag X I know find a shard which fits the cache lid - could not in the bag book but I remember Manuel finding one, distant from the cache. No reason to label both items from material</p>

W-5-148 L-142-102	4/26	BY	Miniature Pottery vessel 1	Incense burner
W-5-149	"	BZ	Shards	
L-142-113			6 Rims 8	
			2 Butt Jcs.	
W-5-150	"	CA	Shards +	74 chits discarded (included a few of two of large flint butt (thinish))
L-142-114			41 Rims 165	
			24 Butt Jcs.	
			5 Neck Jcs.	
			11 Dec. chits	
W-5-151	245	"	Fig. Frog 1	
-152	"	"	Mud Frog 1	
-153	"	"	2 " Frogs 2	
-154	"	"	Fig Head 1	
-155	"	"	Flint Blade 1	
W-5-156	"	CB	Shards	
L-142-115			5 Rims 9	
			4 Butts	
W-5-157	"	D	Frag. of Hematite	From mosaic
158	"	"	Obsidian Point 1	
L-142-284				Two bone-draw
W-5-159	"	CD	Shards 16	+ 2 discarded.
L-142-116			11 Rims	
			3 Butts	
W-5-160	"	"	Fig Head 1	
L-142-246		CE	Shards 56	+ 26 chits discarded
W-5-161			20 Rims	2, 1 small bone frog disc.
L-142-117			3 Butts	
			7 Dec. chits	
247 162	"	"	Fig Head 1	
-163	"	"	" 1	
-164	"	"	" 1	
-165	"	"	Mud Frog 1	
-166	"	"	" 1	
-293 167	"	"	Frag. of Bone (Rasp?)	


91
74
165



draw




Two bone-draw



draw

W-5-168 L-142-118	"	CF	Shards 28 4 Rims 5 Pot ss. 1 Neck. 6 Lints.	12 shards discarded. No - Shards beneath a small flange, but sundry.
W-5-169 L-142-119	"	C-G	2 Shards. 2	Bot. of censer? - Try to fit to rest of K-5. <u>pot</u> Censer. (at hand mod)
W-5-170 W-5-171 W-5-172 L-142-122	28/39 30	CH CI C-J	Shards 78 5 + no tool (?) Shards. 15 3 Rims	K-5 - to censer. (on K-5. 2nd floor) 12 Lints. discarded (mostly three caplets, no plaster adhering.)
173	"	"	Mod. Frag. 1	
174	"	"	" " 1	
175	"	"	On stone - for plaster work	white mortar adhering.
176	4/29	CK	Stucco frag. 1	Finger
177 L-142-123	5/2/39	CL	Shards 159 34 Rims 12 Pots. 1 Neck 3 - 13 Dec. Lints. 5 Fig. Hand	109 Lints. discarded. (Mortar flange bowl heard?) Remnants of Jewelry (mud in paste)
-248 178			" " 1	
179			" " (Frag.) 1	
-249 180			" " (Frag.) 1	
-250 181			" " (Frag.) 1	
182-a			6 Mod. Frags. 6	
-b -c -d -e -f				
183 L-142-124	5/3/39	cm.	Cochs: Shards of Bowl + cover	Sub-altar (K-5-2) cache. Bowl has the typical yellow deposit (after washing) in bottom No other shards found in excavating this cache. good deal of cover has already missing.
-b -c -d			3 Eccentric Flints 6 " obsidians 7 engraved pieces - Jadeite and 1 broken cell of Jadeite.	






W-5-184 L-142-125	5/4/39	CN	Shards 112 35 Rims 9 Butts 16 Pec. luts.	+ 52 luts discarded Nb. - good Polych. Flunged band.
W-5-185 -186 L-142-126	"	CW	Mod. Frag.	Traces blue bands
-187	"	CO	Shards 8 2 Rims 1 But (hardy foot) 4 Pec. luts.	+ 1 lid discarded
-188	"	"	Fig. Fragment 1	
-189 L-142-127	"	CP	Shards 63 8 Rims 5 Butts 5 Pec. luts.	+ 45 discarded + 1 nos small piece burnie discarded
				$\frac{45}{18} = 3$
190 L-142-128	"	CS	Shards 64 17 Rims 8 Butts 11 Pec. luts.	+ 28 luts discarded.
				$\frac{36}{28} = 64$
191	"	"	Fig. Fragment 1	
192	"	"	Fig Head (bud?) 1	
-197	193-a	"	Mod Frag 1	
-198	-b	"	" 1	
-199	-c	"	" 1	
-200	-d	"	" 1	
194 L-142-129	"	CT	Shards 59 16 Rims 10 Butts 2 Pec. luts.	+ 31 luts. discarded + 1 small piece of lid (cer).
				$\frac{28}{31} = 59$
195	5/8/39	CU	Fig Head 1	
196 L-142-130	5/10/39	CV	Shards 3 2 Rims 1 But	
-251 197 198	"	"	Fig. Frag 1	




Cat. No.	Date	Box	Objects	Remarks
W-5-198 L-142-131	5/4/39	CQ	<u>Shards</u> 11 Rims 534 + 318 50 Pot Is 17 Noces 46 Pec luts. 224	luts. discard + few bone fragments discarded 310 224 534
199		"	Fig head. 1	typical measurements
W-5-200 L-142-132	5/4/39	CR	<u>Shards</u> 48 Rims 151 + 444 30 Pot Is 631 17 Noces 81 Pec luts 14 Shards of Pot (?)	luts. discarded <div style="display: inline-block; border: 1px solid black; border-radius: 50%; padding: 5px; margin: 5px;">187 444 631</div> 98 317 51 187
201 202 203	a b c	"	Mod Frag 1 " " 1 " " 1	5 181
W-5-202 294		"	<u>Cud Bone</u> 1	+ 95 more fragments discarded - probably animal
W-5-203 L-142-133	5/10/39	CW	<u>Shards</u> 235 Rims 1805 + 1170 132 Pots 18 Noces 250 Pec luts. 635	luts. mod + a great many very small ones. <div style="display: inline-block; border: 1px solid black; padding: 5px; margin: 5px;">635 1170 1805</div>
-204		"	<u>Fig head</u> 1	
-205		"	" " 1	
-206	a-204		<u>Mod Fragment</u> 2	
-207	b-205			
-208	c-206			
-209	d-207			
207	e-208			
208	f-209			
209		"	<u>Flint Knife (Frag)</u>	
210	295	"	<u>Bone Frags.</u>	33 small frags thrown out. One so
211		"	<u>Bone awl?</u>	thrown out
212	252	" (CW only)	<u>Fig head</u>	
213	253	"	"	
214	254	"	"	
215	303	"	<u>Frag. of miniature flint-type knife.</u>	

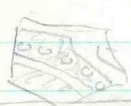






fits + glued to W-5-210

1096
74
170

W-5-214	5/12/39	EX	Shards	
L-142-134			2 Rims, 1 discarded + 1 und. discarded	 Panc. gray, yellow in cream slips
W-5-215	"	CY	3 Rims, 1 name slip	
L-142-135		CZ	discarded	
W-5-216	"	DA	Skeletal Fragments	(of hilt's?)
-217	5/18/39	DB	"	"
-281	218	DC	Shell disc.	
219	"	DD	Cocher(?) list as below	
-327	-a		1st shard. 2 rim	(Frag of orange 2 rim)
-328, 329, 330			3 ecc. obsidians + 1 obsidian frag.	
220	6/14/39	DE	Stucco Frag	1
-276	221	DF	Stucco Frag	1
222	5/17/39	DG	Shards	35 + 18 hilt's discarded.
L-142-136			Rims 10 Bats none Nose 3 Pec hilt. 3	
223	"	DH	Shards	17
L-142-137			31 Rims 131 5 Bat 2 Nose 16 Pec. hilt.	+ 77 hilt's discarded (mostly small) 59 <u>Shaw section of fluted small bowl</u> (in Remby) 131 includes a round counter. <u>Tavica homo</u>
			54	
				 Block on polished Yellowish orange 5 lips, (bottom gold sides) Puffed hilt weight. Pottle cement .004 thick.
224	"	DI	Minat. Col. Altar	
		(D-5 - altar)		
225	"	DK	Shards	300 + 174 hilt's discarded
L-142-138			Rims 90 Bats 20 Nose 6 Pec hilt 10	$\begin{array}{r} 126 \\ + 174 \\ \hline 300 \end{array}$
			126	

Cat. No.	Date	Bag	Objects	Remarks
US-226	"	DK	<u>Fig. Head</u> 1	
210-227	"	"	<u>Med. Frag</u> 1	
-228	"	DL	<u>Shards</u> 87	+ 51 bits discarded.
L-142-139			20 Rims 8 B.A.s 45 Nails? 4 Dec. Luts	36 87
-229	5/15/39	DM	<u>Shards</u> 28	+ 18 bits discarded.
L-142-140			2 Rims 2 Bats 1 Dec. Lut	
-230	"	DN	<u>Fig. Head</u> 1	
-231	5/20/39	DO	<u>Shards</u>	
L-142-141			2 Rims 4 1 Bad Rec. L. ft.	1 Lut + 1 piece of similar cylindrical food discarded
-232	"	DP	4 <u>Shards</u> 4 pearly shell (muscle?)	
-233	"	DQ	<u>Shards</u> 5	2 bits discarded.
L-142-142			3 Rims	
-234	"	DR	<u>Shards</u> 11	+ 3 bits discarded
L-142-143			6 Rims 1 Bad (Food Frag) 1 Dec. Lut.	
-235	"	"	2 <u>Water day samples</u> 2	 < 2 cm + 1/40 surface
-268				 .12
-236	"	DS	<u>Shards</u> 5	+ 1 bit discarded.
L-142-144			2 Rims 3 dec. Luts.	} sank of them ^{rims} could with these Luts
-237	"	DT	<u>Shards</u> 240	+ 164 bits plus 3 bone fragments (1 looked like human skull.)
L-142-145			47 Rims 27 Bats 2 Nails 76 Dec. Luts	at museum add Bag of 35 dec. Luts
-238	-211	"	<u>Med. Frag.</u>	

Date	Code	Inventory	Count	Notes
W-5-239 ✓ 5/23 L-142-146	DU	1 shard. (Rim)	1	
W-5-240 ✓ "	DV	Set. Miniature Col. Altan.	1	
W-5-241 ✓ L-142-147	DW	Shards 5 Rims 3 Bot 5s 1 Per. lid.	13	+ 4 lids discarded.
W-5-242 ✓ L-142-148	DX	Shards 12 Rims 4 Bot 5s 2 Neck 5s 12 Per. lids.	113	+ 13 lids discarded. + 4 small ring bone fragments.; 1 flint chip discarded. (Thin surface of kermit to red hair)
W-5-243 ✓ L-142-217	"	Mod. Frog.	1	food
W-5-244 ✓ L-142-218	DY	" "	1	
W-5-245 ✓ L-142-256	DZ	Fig Head.	1	To be repaired
W-5-246 ✓ 5/24 L-142-149	EA	Shards 24 Rims 5 Bot 5s 2 Neck 10 Per. lids	140	+ 99 lids discarded. Small frog of bone; flint chip discarded.
W-5-247 ✓ L-142-150	EB	41 shards 66 Rims 16 Bot 5s 7 Neck 32 Per. lids	332	+ 201 lids dis. same.  Reg. crays on cream. $\frac{41}{99} = 0$ 
W-5-248 ✓ 5/25 L-142-151	EC	121 Shards 6 Rims 1 Bot 1 Per lid	28	+ 20 lids discarded.
W-5-249 ✓ 5/26 L-142-152	ED	Shards 72 Rims 36 Bot 5s 5 Neck 17 Per lids	372	+ 152 lids discarded. 1 bone fragment discarded. $\frac{120}{155} = 972$
W-5-250 ✓ L-142-214	"	Mod Frog.	1	

No	Date	Bag	Object	Remarks
W-5-251 L-142-153	5/27/39	EE	1 Sherd. (EF missing) (Bud 2)	1
W-5-252 L-142-154	"	EG	Sheds 24 Rims 94 2 Bud So. 4 Noocs. } 4 bags 12 Pec. luts } 1 bag	+ 52 luts discarded 1 small long bone frag. discarded.
W-5-253 L-253 -254 -155 - 255 -257 - 256	"	EF EG " EH "	42 Fig. frag. 1 Fig. body (?) 1 2 Sheds (Rims) 1 Fig. head 1	+ 1 sherd. discarded. Unusual expression
-215 - 257 -258 - 258	"	EI ES	Mod Frog 1 Fig. 1	
-259 - 259	5/28	EK	Fig. 1	
260 L-142-156	5/29	EL	Sheds 3 Rims 2 Buds (put) 4 Pec. luts	+ 2 luts discarded. 2 Bone frags. (one rib) discarded 1 whole clay frag. with impressions, discarded.
261 L-142-260	"	"	Fig. Animal 1 Moody (houn)	
262	"	"	Stone tool (?) 1	 limestone - no obvious signs of use.
263 L-142-157	"	EM	Sheds. 22 5 Rims 5 Buds 8 Pec. luts	1 sherd; discarded (includes body) Flanged bowl Mammal skeletal bone
-264	"	"	2 Flint flutes 2	(one shows retouching)
-265 L-142-158	6/2/39	EN	Sheds. 26 4 Rims + 14 luts which may fit rim	+ 8 luts discarded



no ear plug
last since
excavated.

No.	Date	Box	Object	Remarks	Str.
W-5-266	6/2/39	(EO to be cat. later)			
W-5-266 L-142-159 -277-267	"	EP	2 Shards (shits)	Below K-5. 3 cache - for analysis + ^{trace} small fragments + pieces wallie clay discarded	
-268	6/5/39	EQ	Plaster sample	" " " " - ^{Trace}	
L-142-160			Shards 17	+ 8 shits discarded.	
			6 Rims		
			3 Pots		
-269	6/6/39	ER	Shards		
L-142-161			Shards - 8	on K-5. 3d string (main string) - for analysis. ^{Trace}	
-270	"	ES	Shards 2	2 Polychrome shards ^{Trace}	
-271	"	ET	Sherd 1	Polychrome - ^{Trace}	
-261-272	6/5/39	EQ	Fly head animal	"Xesquanti" -	
				(Nois covered - failed to cataloged in order, but mistake not made. EO was set out with a quantity of shards.)	
-273	6/7/39	EU	2 Shards 2	Polychrome	
L-142-164 -274	6/9/39	EV	Flint Pools fragment		
-288 -331	6/2/39	EO	Cache. List as below		
-332		v	Bowl + cover	(orange 2). Bowl was covered at bottom inside, with typical thick yellow deposit (saved some as "h.") - to max. height of about .06 above bot.	
-336		v	4 Acc flints		
-338		v	3 " obsidians		
-339		v	2 fragments of obsidian flake rimmed		
340		-	4 Pieces of engraved jadeite		
-344, 345		-	2 pieces engraved shell	(Aid to silhouette).	
-346		-	String-ray spine fragments	8 points + 5 "intervals" slaw enamel. 14 " + 6 " do not, and may be imitation 3 of the surely natural ones are fairly wide; 2 intervals .071-08, .055 + .078 restated, long: + 1 point, .095 wide, 15 long. No signs of Elphs.	
-347		-	Bird Bones	26 long bones + frags; 2 upper + 1 lower hoak bones; 22 vertebrae	
-348		-	Jade chips	about a ^{1/2} horn full	
-349		-	Remains of yellow substance	2 claws; 1 hoast bone; possible piece of base of skull; 30 odd's + ends. including ^{sub} "wing bones" - mostly fragmentary. per W.S.G. looks like 2 individuals, certainly third many.	

no	Date	Buy	Object	Remarks
W-5-276 L-142-165	Jun 18	EWD	Shards <u>3</u>	
-277	June 21	EX	2 Stucco Fragments of Serpent Jaw.	<u>12</u> to gut.
-278	"	EX	7 Stucco Fragments, possibly of feather eye with tiger skulls.	<u>7</u>

1939
W-31
5/25-11

W-31-102	5/4/39	Bag A	Shards.	21	+ 16 lints discarded.
L-142-168			3 Rims 2 Bots		
W-31-103	4	B	Shards	10	+ 5 lints discarded
L-142-169			3 Rims 1 Bot 1 Rec. lnt.		
W-31-104	11	C	Miniature Cal. Altar (Part missing).		

W-S Neck Structures only (Kinn missing)
From Prod. Co sheet as 192 counted & counted
for labor shifts

W-5-38	8	-38
-41	41	
-54	90	
? -61	203	(1 hour)
-67	48	
-80	1	
-83	3	
-96	2	
-100	7	
-122	3	
-128	2	
-132	63	
-137	3	
-141	4	
-150	5	
-168	1	
-177	1	
-198	17	
-200	16	
-203	18	
-222	2	
223	2	
-225	6	
228	4	
-237	2	
-242	2	
246	2	
247	7	
249	5	
252	4	

E-52-15	-1
-16	-1
-18	2
SE-1-52	1
.55	1
SE-11-5	1
-9	4
-11	13
-25	1
SE-13-1	30
SE-14-1	14
W-3-14	3
-18	1

W-2 Names.
W-31. No books.

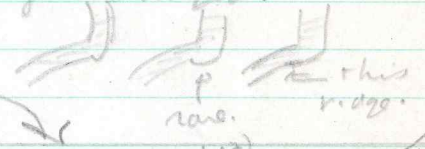
E-211	1
-214	1
4 found in 9. only	215 (5)
	-217 (4)
3 found in 7. only	218 (6)

Study of Neck Junctions divided on P(1).

Inside of Junction
well smoothed.

Pitls - more or less -
"undetermined" if finished
as well as inside in
general or not.

Inside of Neck Junction
Plainly shows smoothing of
inside of neck after placement
in globular form, by rough
ridges or ridges:



Slipped!

		quantity	
W-5-132		12	glass removed
W-5-198		2	
SE-11-11*		1	
W-5-100		1	
SE-11-9		1	
W-5-137		1	
W-5-203	11	2	
SE-14-1		1	
E-1-215		1	
W-5-41		1	
W-5-144		1	Polych.
W-5-247	xx	1	

W-5-80	1	orange slip outside only.
W-5-132	4	
W-5-203	1	
W-5-203	1	Polych. } out
SE-11-11	1	
SE-1-52	1	Orange vit outside neck.
SE-13-1		shoulder elements, out only.

E-1-217	1	Orange, but side neck only.
E-1-218	1	
W-5-41	1	
W-5-128	1	
W-5-132	2	
W-5-148	1	
W-5-203	1	
W-5-128		
W-5-128		
W-5-128		

Note: Only 3 slipped shards: W-5-100, W-5-132,
+ W-5-132 are from very large pieces necks:
all three are a dull yellowish orange,
compared with the others.

Red slip orange line,
no way at neck, probably
out side. Other than
undisturbed.
to rim
shards.

NB - * unslipped inside neck
except this one.

well smoothed

E-1-215	1
E-1-217	1
E-52-18	1
SE-11-5	1
SE-13-1	16
SE-14-1	5
W-3-14	1
W-5-41	2
W-5-54	3
" - 67	1
" - 96	1
" - 132	1
" - 148	2
" - 100	2
" 132	3
" 141	1
" 150	1
" 200	2
" 203	3
" 222	1
" 223	1
" 225	2
" 247	1

Unslipped (only a few seem leveled)
Ridge shows

E-1-215-2	
E-1-218	2
E-52-18	1
SE-11-9	1
-25	1
SE-13-1	5
SE-14-1	6
W-3-14	1
W-3-18	1 (thin nail on base)
W-5-38	1
W-5-41	14
" - 54	1
" - 67	45
- 100	4
- 122	2
- 137	1
- 150	3
- 168	1
- 132	25
- 198	7
- 200	14
- 203	9
- 225	3
- 228	3
- 237	2
- 242	2
- 246	2
- 247	3

"undetermined"

E-1-214	1
E-52-16	1
SE-13-1	4
SE-14-1	1
W-5-38	2
- 41	3
- 54	2
- 67	1
- 83	4
- 100	1
- 128	1
- 132	5
- 141	1
- 177	1
- 198	2
- 222	1
- 223	1
- 247	1

W-5-249 4
" - 252 4

also leveled (4 or 5)

Rock Junction Study. (3)

Not considered, too fragmentary to give the junction; all are unslipped:

- E-1-218-3
- SE-13-1-4
- SE-14-1-1
- W-3-14-1
- W-5-41-1
- 54-2
- 132-6
- 141-1
- 150-1
- 198-3
- 225-1
- 228-1
- 249-1

no stands.

discarded.

K-5-

Test pit, left near
(Pancho's pit).

June 15. Got out Bins + Bats:

Looked over discards, hurriedly.

No likelihood of restorable sections,
more than noted, and threw out the
discards (all unslipped uterinas). In general
they are not eroded, and few if any were
ever slipped.

W-5-32

-38

-41

-54

} 10

9

Ⓜ. But fracture of -41 + 54 possibly was mixed with Bins in logging out
for sections.

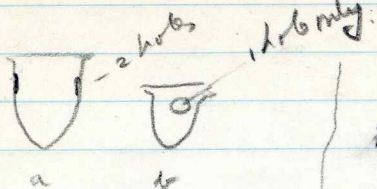
Allyth sheet of W-5-32, in small envelope, to be worked separately
Bats + Bins of other numbers mixed somewhat (a never separated).

On ground of W-5-41 (holo. pod). mixed separately.

Feet

To Technical Project.

3 Pointed
Hollow




X1



← appears identical ⁱⁿ hobs to a + b
a + c have remnants of cream slip.

3 solid:

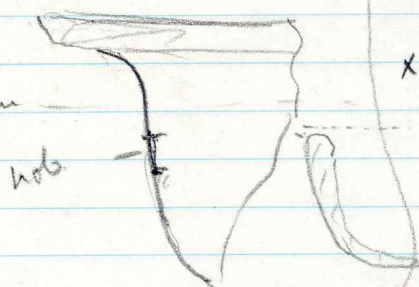


X2




c appears identical with the foot of b; a
a little less well formed
Traces of cream slip (?) on all.

3 hollow



X3




dirty block outside
Probably block inside also



pellet (1)
+ possible
frag. of
another

2 hollow:


X4



Top open - ∴ no
rattles.

domed bottom
hob.

Unslipped + apparently
not weathered




1 solid.

X5



+ 1 lug?

to Project L42-179



About 60% of this type of - mostly large & thick.

of these
6 one slipped inside only, "Rob" (red to hammer on these shields)

X-6 1 of these

4 ditto, more yellowish, with apparent traces of black

X-7 1 "

Rest appears unslipped:

2 large crystals of Calcite.

X-8 1 " "

1 ditto - less noticeable

X-9 1

Samples of others, selected

by L.S. as appearing of diff. Patches:

X-10 1

X-11 1

X-12 1

X-13 1

X-14 1

(very soft (no duplicate)

X-17

(Smoother & finer than any about equal to the "Rob" slipped ones (X-6 & 7).

X-15 "



15 Jammed button ~~to the~~ buttons - all thin to mod thick, all apparently unslipped.

X-19 1 of these

X-20

X-21

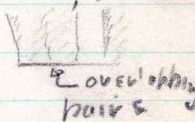
X-22

X-22 1/2

16 Flod bad, flaring side dish sheds, 1 with remnants of food, all with orange bar decoration


X-23 (= another retained, black inside)

X-24 (cream inside)



cream slip (removed) or black markings (black is lustrous in 2 instances, went hard to dull in others).


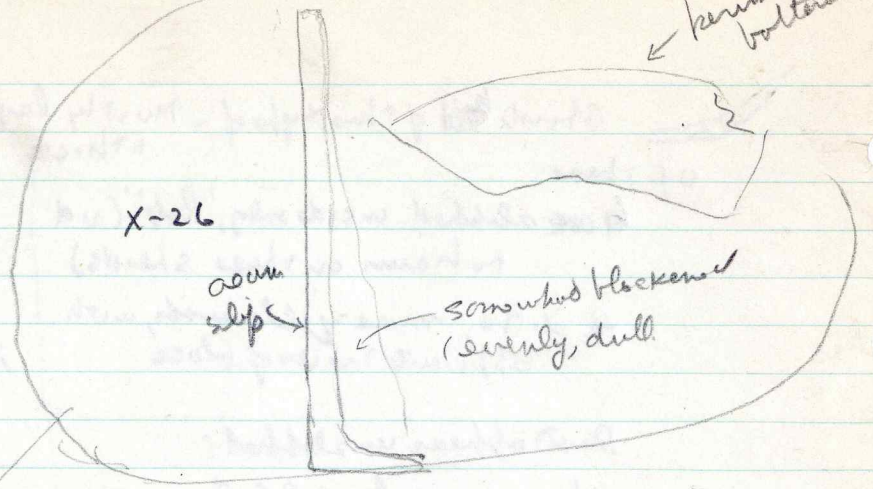
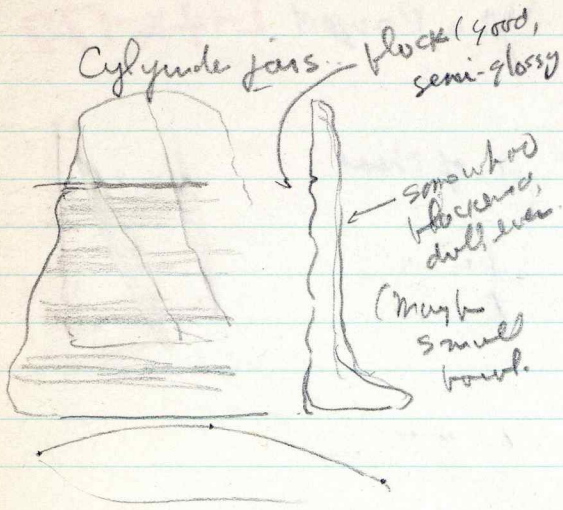
X-25 full black.



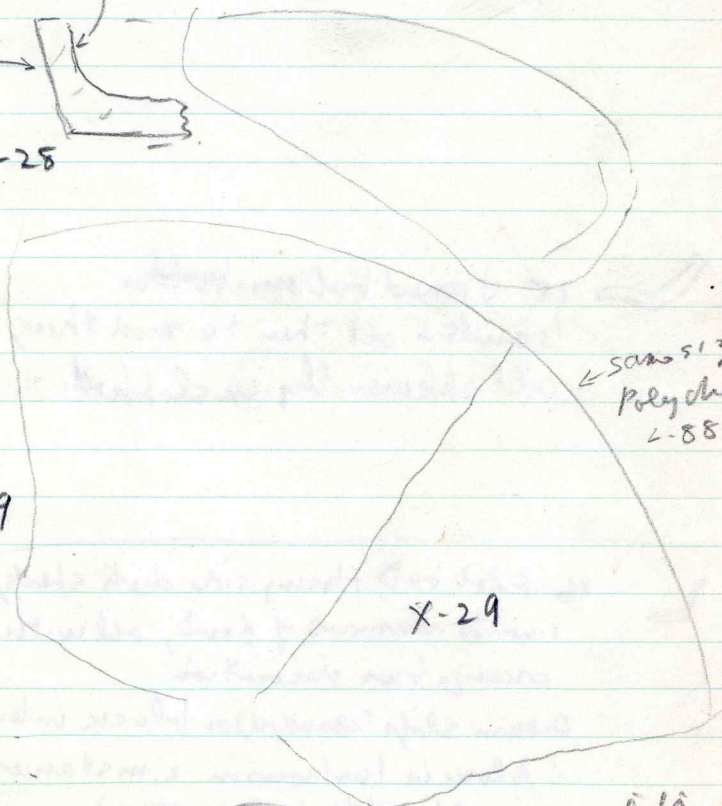
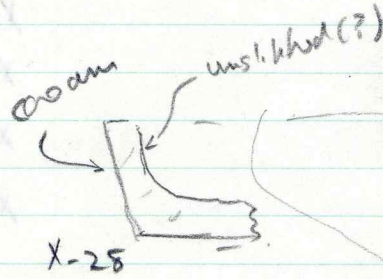
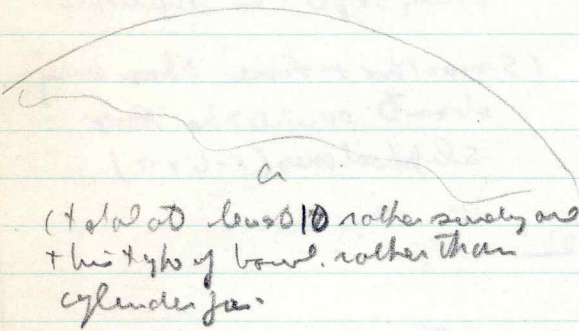
n.b. These are too small to restore diameters with accuracy.

w-5-132-cont'd.

To Project.



Small bowls



Big Flat bottom dishes or bowls



W-5-132 - contd.

Interiors

to project.


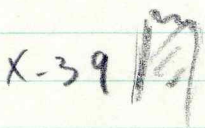

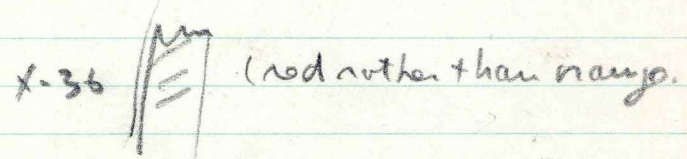
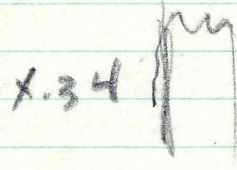

38 Mod to large ^{jar} ~~sheds~~ sheds.
Orange to brown to black (ROB)
unslicked ins. no. clearly bottles




X-31



X-32 - small shed.



slip pms: see similar one with part of red slip remaining



W-5-132 - cont'd.
Interview cont'd.

To Project

7. Cream slipped (inside only) large flat bottoms.

X-43



X-44



6. Cream slipped outside, inside unslipped - small strands from large cylinder jars

X-45



X-46



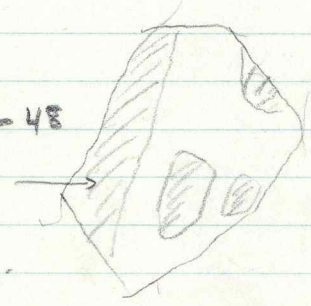
X-47



Polydrome - red on orange.
rod is dark, no specular beam effect; yellowish orange slip inside.

rod, no reason to suspect no painting.

X-48



3. "Monkey Bowl" Polydrome.
(isham - tail)

X-49

Black on yellow -

Red on orange.




to Project

W-5-132 - Ints. cont'd.

1 Incised; head gray soft
paste, no slip remaining.
Incision very slight.

X-50



13 apparently unshipped sherds,
probably from sculpt. bowls.
Soft; white leather.
-Smooth on one or both sides.


- X-51
- 52
- 53
- 54
- 55
- 56
- 57
- 58

1 Large bowl sherd - gray block,
stroiced on outside, orange
slip inside.

X-59




2 Block "Polychrome" (i.e. 2 tones block)



lustrous
block.

dirty block
(also on inside)
(Paste is pinkish).

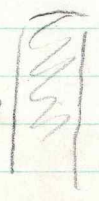
X-60



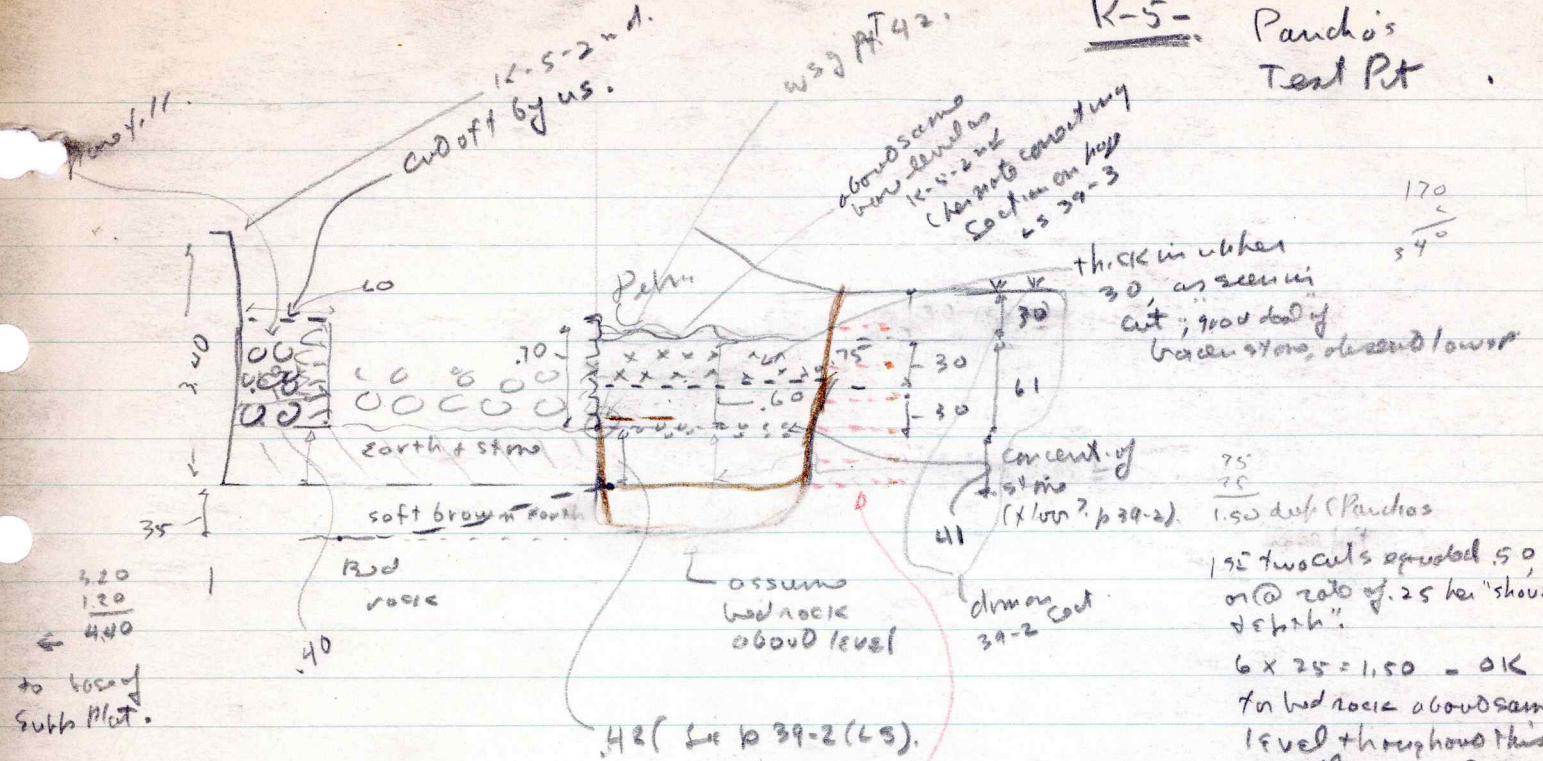
2 Block (exp. red) outside
unshipped Paste is burned
gentle block.



X-61



K-5- Parcho's Test Pit



75
75
1.50 deep (Parcho's)
1.50 two cuts squared .50
on @ rate of .25 per "shovel
depth".
6 x 25 = 1.50 = OK
In bed rock abundant
level throughout this
small area. But
My 39-2 soil.
moisture 30.
61
42
C (133) 2.22 ok
12 also

Note: this 1.50
depth is needed
cuts do K-5-1.

2000 stands
before descending camp

Cad nos

- W-5-32
- W-5-38-40
- W-5-41-52 (Noy hunting)
- W-5-54-57

Quantia:			
P 1st cut	127		} Noq + Spreder shed data.
T 2nd "	305	- half .50 below surface	
U 3rd "	1101		
V 4th "	580		
Z 5th "	343		
AP 6th "	⑤	(largely bed rock)	

Piedras Negras, 1939 Exped. Positions of Objects, corrected, expanded or abridged from Bag Sheets, for use in final field catalogue.

- E-1 Bag ~~B~~ lowest (and side, where terrace is in poorest condition.)
Pyramid, /right front corner, ~~between corner and end of basal terrace~~; on earth and stone layer, plaza level; apparently on and above late floor about .40 above base of wall and pure large fill. Outside basal terrace wall. See Bag sheet sketch.
- ~~B Same as A, but further out, around corner where terrace is in worse shape.~~
- C. Horizontal position same as A, ^{E-1-211} ~~but under it~~; reported as close to base of wall level (i.e. about 40 cm below objects of Bag A, with solid earth and stone between. All were inside the basal terrace wall (Note: therefore note directly below Bag A objects). ~~Remarks: Could not have slipped down from final surface.~~
- D. Pyramid, right side; surface to 80 cms below point on "plinth"; from pit in terrace angle in front of cliff. Bottom of this cut about 45 cms above base of walls. See section in LS notes ()
- ^{E-1-215}
E. Same pit, cut below Bag ~~D~~, bottom about 20 cms above base of wall. See section, LS notes.
- F. Same pit; cut below Bags D & E, to bed rock. Top of this cut well above terrace wall designated as "plinth". Sherds were on or in plaza floor, fill was sterile.
- G. On surface of debris thrown from pyramid top in former years; 1.30 in from edge of top of second terrace, same distance above it, about 70 cms right of left side wall of pyramid stairway. (Note: right of pyramid, facing out, as always in original records and notes).
~~Remarks: Moss on stone proves it was on surface, face up, as reported by Pancho Acoba.~~
- H. (In position) on right side wall, pyramid stairway, running inside wall numbered 5 on LS cross section. Covered area dating from original erection of stairway at this height, that is rising to O-13-1st. Unless wall was replastered, belongs to earliest O-13-1st phase. Note: O-13-1st here refers to everything above the deeply buried platform and protruding bedrock found by JAM in 1932)

E-51 Bag A Excavations in right pyramid stairway angle and along lowest pyramid terrace to right corner; also left stair angle. All at general level of top of basal terrace. Note: bedrock rises through floor and to stairway and pyramid walls. Sherds from surface, on or in floor or possibly on bedrock. Dug by Benjamin.

B Region of the stela cist (found while searching for the cist). "Surface". Later note at museum: bedrock not encountered here. *RE*
Remarks: Note made about two weeks after position note: Fragment of typical "chimney" censer lid, cruciform. Lost at the site.

E-52 A Opposite left doorway in front of broad lowest step, on or in ~~plazazzzzzzzz~~ upper plaza floor.
 B Horizontal position not noted, but surely same as for Bag. B; ~~xxxxxxxx~~ 5 or 10 cms in soft earth, probably earlier than surface.
 C. From inside earlier part of front stairway; see LS Notes, p 39-1

D. Cut behind forward step, at plaza level. *See* LS section *p 39-1*
 E. Same as Bag D, next lower level. See LS section, *p 39-1*
 F. See LS section. *Note: section shows these are from deposit (fill) against earliest main substructure terrace encountered. Behind position of and probably pre-date later terrace wall believed torn out at time of lateral extension of stairway.*
 G. See LS section, *p 39-1*. ~~xxxxxxx~~ (Note at museum: apparently a separable part of fill of Bag E, probably dating from time of tearing out terrace wall and widening of stairway. However, Bag F. may be as late as this also.)
 H. Cut inside upper early setp, below Bags G and F. Dug by Anacelio.

S-18 A. Trench from left corner of pyramid, lowest terrace, along side of same; reported outside first wall encountered. Note at museum: wall referred to is secondary, ending against pyramid side; trench bottom was about at level of top of basal molding on the corner.

S-18 cont'd.

Bag B. Same trench; reported inside (behind) above wall, a fill wall. Certainly outside first finished wall (Museum note - must mean first finished wall encountered, a later one before the fill wall having been missed).
Remarks: Possibility of fall from surface-but its condition when excavated indicated it was from pure fill.

S-21 Bag A ~~xxxxxx~~ ^{approximate} Top of pyramid, /center axis; on slab buried below column altar just in front of lowest step of supplementary platform stairway. Altar base was nearly at surface. See Cross section, LS notes, p 39-3

S-25 Bag A Central trench, in front of stairway; surface or in latest ~~xxxx~~ plaza floor in front of stairway.

B In fill below latest floor, in pit below U-3-1st stairway.

SE-1 Bag A Test pit just behind front terrace wall of substructure, at right side of more or less axial trench of 1931; encountered while clearing off surface and side of trench; may be from any period.

B. First cut, 65 cms deep. See LS section, p 39-1

C. Second cut, below Bag B, reaching depth of 1.25 m from top of terrace. See section, p 39-1

D. Third cut, below Bag C, reaching depth of 1.70m; includes bottom of earth deposit and complex fill; see section, p 39-1.

E. Fourth cut, below Bag D; about 30 cms of complex fill lying on ~~xxxxxx~~ sterile clay.

SE-11 Bag A ~~xxxxxx~~ Basal terrace; ~~xx~~ surface of ^{c in section, p 39-1} broadest element, running back from third riser; [^]no finishing plaster, but crushed stone surface was penetrated little if any. Area involved (was) from in front of of pier to right of (adjacent) center doorway.

SE-11 cont'd.

4
pier left of

- Bag B Plaza pit at first (lowest) step of basal terrace, about on axis (ie front of middle doorway); ~~30x15~~ First cut, 30 to 40 cms deep to apparent floor level 25 cms below top of step. See section, notes, p 39-1 Pit is about 1.10 by 1.40 horizontal extent. Apparently no floor penetrated ~~in this~~ by this cut.
- C Same pit, second cut, about 10 cms deep to a level of crushed stone. The layer of this cut runs against the step. See section, notes p 39-1
- D Same pit, 3d cut, 45 cms deep, lying on layer of medium sized crushed stone. See section, notes, p 39-1
- E. ~~Same pit, 4th cut,~~
Broad step in front of building plinth (E on section in notes p 39-1), in line with pit; objects in or below this floor.
- F. Room floor (see notes p 39-1 for area, near center); "surface" - ~~mixture~~ Note at museum: mixture with floor material itself possible.
- G. Trench just right of pier, in middle doorway, in ~~fill~~ Fill of broad step (E in notes section), or its floor.
- H. Same ~~mixture~~ trench, near earlier floor level; see notes section p 39-1; Same or prior date as Bag G.
- D. Same pit as Bags B to D, lowest cultural layer in pit; See Notes section, p 39-1 (Note at museum - dark earth about 35 deep, lying on marl which rises toward building.)
- J. Lower Platform fill. Note at museum: must mean same ~~as~~ architectural element was what I now call basal terrace (See Bag A), now labeled "C" in blue on plan in notes, p 39-1; and must be from the pit in it just front of element D, that is, front of building substructure proper. This is front of same pier as mentioned above.
- K. Same lower platform, ~~from fill~~ from fill under lowest two steps, rising from plaza. Note at museum: must be extension of ~~pit~~ plaza pit, running in at about plaza level (see p 39-1 in notes.)

SE-13-Bag A / Test pit,
Trench through apparent dump at base of the cliff
of "Maler's Cave", about 50 meters east of the
"cave", (a rock shelter), and about 75 meters south of
his big ceiba tree. Deposit is at about same level as
the cave. These sherds are from a single cut, from surface
to bed rock. See cross section, LS notes. ~~Excavated by
unsupervised~~

Remarks: Spote chosen as likely one
for throwing refuse from top of cliff,
behind which is a flat area with two or
three mounds. Excavated by unsupervised
capitaz.

Bag B ~~Test pit~~
Test pit at left of trench-
see cross section, LS notes
Upper cut.

Remarks.

Excavated ~~under~~ in presence
of LS. ~~Excavated by~~
~~discarded~~

C. Same pit, second cut, 15 cms.
deep, about 1.00 by 1.70 m.
Below Bag B.

"

D. Same pit, 3d cut, below above to
sterile brown earth and stone lying
lying on bed rock. Cut 15 to ~~54~~
45 cms deep. See Section.

"

SE-14-Bag A Test pit a few ms. behind Str. V-1,
near base of slope. Surface to
bed rock. A shallow pit, not
measured.

Excavated without
supervision.

:Position

Remarks.

- W-5-Bag A ~~K-5-2nd upper terrace~~
Fill or debris against K-5-2nd upper terrace wall between inner outset and stairway, left side (right of observer pacing building).
- B From K-5-1st, phase B outer building wall, right side behind outset. This is the original wall of latest temple building. Small piece with white finishing plaster in the debris, larger piece in position of the wall.
- C.
- D. K-5-1st, top of supplementary terrace on pyramid, right side. Probably used as building stone, used in any K-5-1st period, not before.
- E. ^{from fill on} Probably ~~on~~ K-5-2nd floor near rear center. Excavated by Pancho Acopa, seen with fresh dirt by WSG.
- F. From semi-loose fill of K-5-2nd, in front of left side of K-5-3d building, about 1.00 m right of building corner, 30 to 1.50 above level of K-5-3d plinth; See Bag sheet sketch. Below an area cleared day before; Mixture or later penetration extremely improbable. LS & WSG present
- G. Exploratory trench, left side of mound, per section, LS notes p 39-35. Debris or slipped fill, later than K-5-3d.
- H. Reported from about 3.00 m front of K-5-3d building wall, about at level of its surviving top. Probably from K-5-2nd ~~xxxxxxx~~ upper terrace or floor fill. Taken to camp by workman, reported and handed over two days later.
- I. Left exploratory trench. Almost certainly from fill of upper K-5-3d pyramid terrace, but possibly later.
- J. Same trench, taken from below K-5-3d Supplementary Platform wall, in fill sealed by plaster/ Ploychrome; K-5-3d date for deposit certain.
- K. Front of K-5-3d building, above its plinth level. Loose sherd found in clean up. Probably from K-5-2nd fill; general area of Bag F.

- W-5- Bag S Left rear; from earth or floor on K-5-2nd terrace, at level just above K-5-3d plinth, behind it. On terrace C top. Includes (later addition to group) stucco finger. (Good K-5-2nd deposit, this part of terrace being buried by K-5-1).
- T. Left rear test pit, second level, below cut of Bag P. base of pit (now) 50 cm below surface level. Fill stones packed in earth; bottom may be a floor. Includes fine orange bottom.
- U. Same, third level, below cuts of Bags P and T. Includes Fig. heads, flint point.
- V. Same, fourth level, below cuts of Bags P, T, and U. (See Bag ~~Z~~ for next cut).
- W. Front, Bldg. Platform, position of Surface over upper steps of K-5-2nd pyramid stairway, position of postulated block for lintel 7. Most post-date K-5-2nd.
- X. Same, a little lower, close to 1937 trench (through K-5-1 Bldg. Platform stairway)
- Y Surface in front of K-5-1st final temple middle door, on broad step against plinth. See sketch in Bag book.
- Z. Left rear test pit, 4th level(sic); (should be fifth level - see Bag V.
- AA General "surface" digging. No horizontal position noted. Believed to date with or after latest construction identified
- AB Found while clearing K-5-2nd terrace "D" (second from top) near corner (probably left front, but not noted in field). ~~Fixed not believed to date with or after K-5-2nd or later.~~ Negative painted sherd.
- AC Debris against terrace "E" of K-5-2nd, which is badly ruined here; close to surface. (probably left front, not noted) K-52nd or later. Negative Painted sherd
- AD Fill against Terrace "F" of K-5-2nd, in good condition; from first outset (thence) about 2.00m to left. (surely left front, though not noted) Later than K-5-3d, probably from K-5-2nd construction.

- W-5-Bag AE From dump; material from K-5-2nd or later.
- AF Left rear test pit , 5th level (sic, should read 6th level - ~~xxxxxx~~ below Bags B,T,U,V, and Z. Cut is largely bed-rock.
- AG ~~Scripture fragment~~ K-5-1st stair debris near top. See WSG section K-5-2nd notes, dated 3/23.
- AH Left side, center, debris against terrace rising from steal terrace level (i.e. terrace "F"). (Believe this should be right side instead of left, because noted that excavated by Pancho Acopa, who found the terrace quickly.(diary). This could not be found on left side at center, higher up, and was never cleared at terrace F level there.) "left"error appears in diary also.
- AI K-5-1st stair debris: see WSG section, K-5-2nd notes dates 3/23.
- AJ K-5-2nd pyramid stairway, at about center, 3d step from top and riser of second.
- AK See same section as under AI and AG.
- AL Right side, center; general excavation, levels not noted; effort to follow K-5-2nd (&1st) terracing up center of side. (Pancho Acopa excavation).
- AM Same excavation; 50 cm above lowest stone of lowest terrace (terrace F). Removed from chink in wall, or against wall.
- AN ~~xxxx~~ Same location; from area about 1.00 by 1.00m, above secondary floor. (of necessity, floor is on basal or "stela" terrace). See WSG sketch, 3/27/29, his p 113. WSG sketch shows this floor post-dates terrace (&K-5-3d) Probably surface
- AO Same location as AN; from between original and secondary floor. Predate Bag AN, presumptively; but no hard finished surfaces here.