

Mason

Pedras Negras, 1932

Book 5

National
Manifold Writing Book

LETTER SIZE

Duplicate Form



No. 2845

Fits Cover No. 2832

Friday May 20. Skinned but clean, not very hot. Toward left
with 4 rays about 4:00 yesterday. Stayed in camp almost
all day going over specimens collected & by joining division of
the sand from the fire. Jades & diamonds in good shape,
shell & flints had slip. Deal of shales & jetting sand. 11 4
men continued on # 27. & found near wall of platform at
distance of 455 from front wall B (?). Well plastered
face with latter sloping down toward rear (north). A
great stone at left end of cut at this level, possibly a
bulder on surface. Probably done to bedrock here.

Saturday May 21. Still, clear, rather hot & humid. Stayed in camp
till 10:00 a.m. dividing rest of flints, division, jades, shell, etc.
3 men working on # 27, micaceous ill; 3 on pyramids # 3. 11 notes on
pyramid # 4 continued. (Amuribia also quit with fever). Pyramids
measures ca 650 from east edge (n.e. corner to edge of stamens, in
7.00 north of stamens, & 640 to n.w. corner & ca 20 m. At front
an inset of ca at 250 from edge of stamens. Projecting ledge
was for cover only to the inset, inset being about 20 cm above the ledge
& 30 cm below it. Ledge turns down. Probably 2 lower floors (see
Amuribia notes) slight above front floor 215, a low ledge 155 cm
slip about 68°. Step probably extends at least 3.80 from terrace
wall. Step now built against terrace wall. Latter 150 above ledge on
east side. ^{1st} found terrace about 17 m. wide. Step may be narrow

over 1st terrace as well as find a terrace at at both sides. 13 m²
 for well to well at sea of 1st terrace. At east side, well: terrace
 must follow or not excavated, latter found at W. a narrow ledge
 Drest on well below 1st + 2d terrace is ca 70 m to left (east) of
 west ledge, and about 175 m west of edge of staircase ledge.

Drest for 30 m at ledge. Similar ledge at 75 above terrace floor.
 Probably contains wood from 1st offset on west side. Terrace
 75 m wide before west, 120 after. Slope about same as below. Max
 height on slope 255 at foot, 2d + 3d well below it - for
 condition. 3rd width mention + well fully below to be calculated.

Drest about 50 m east of or on well below. Width of terrace 60
 east of west, 95 w of it. Puddle ledge at 70 m height + 1st
 height mention above 140. All features above this mention. ~~has~~
 beams + can stand nearly covered. 3rd west is 230 from corner.

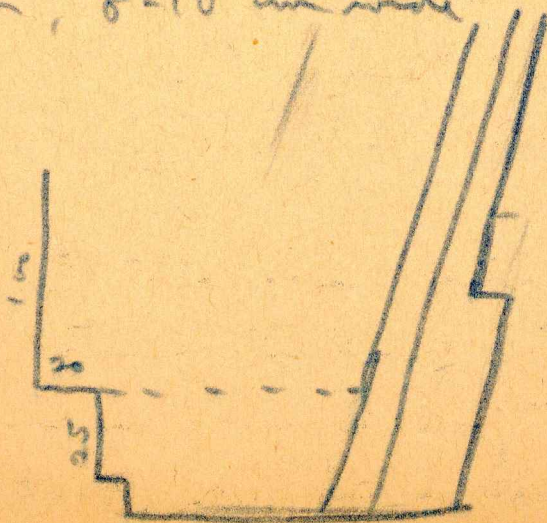
On east side 4 m to 1st offset, 640 to 2d. 2 floor, on it
 level of ledge of ground # 3, + other 45 below. 95 floor lower
 floor to ledge. Max height 255 for lower floor. All heights
 measured on slope. 3rd in morning. Plaster 5-8 cm thick. Air
 of inner wall 100 cm on inner. Well filled 100 layers (34)

2d offset. Villagers arrived shortly after lunch + I
 spent afternoon in camp with him. Late in afternoon John
 Ross came in from Desampino in bad shape from long walk,
 heavy load, flies, but a lack of food + water.

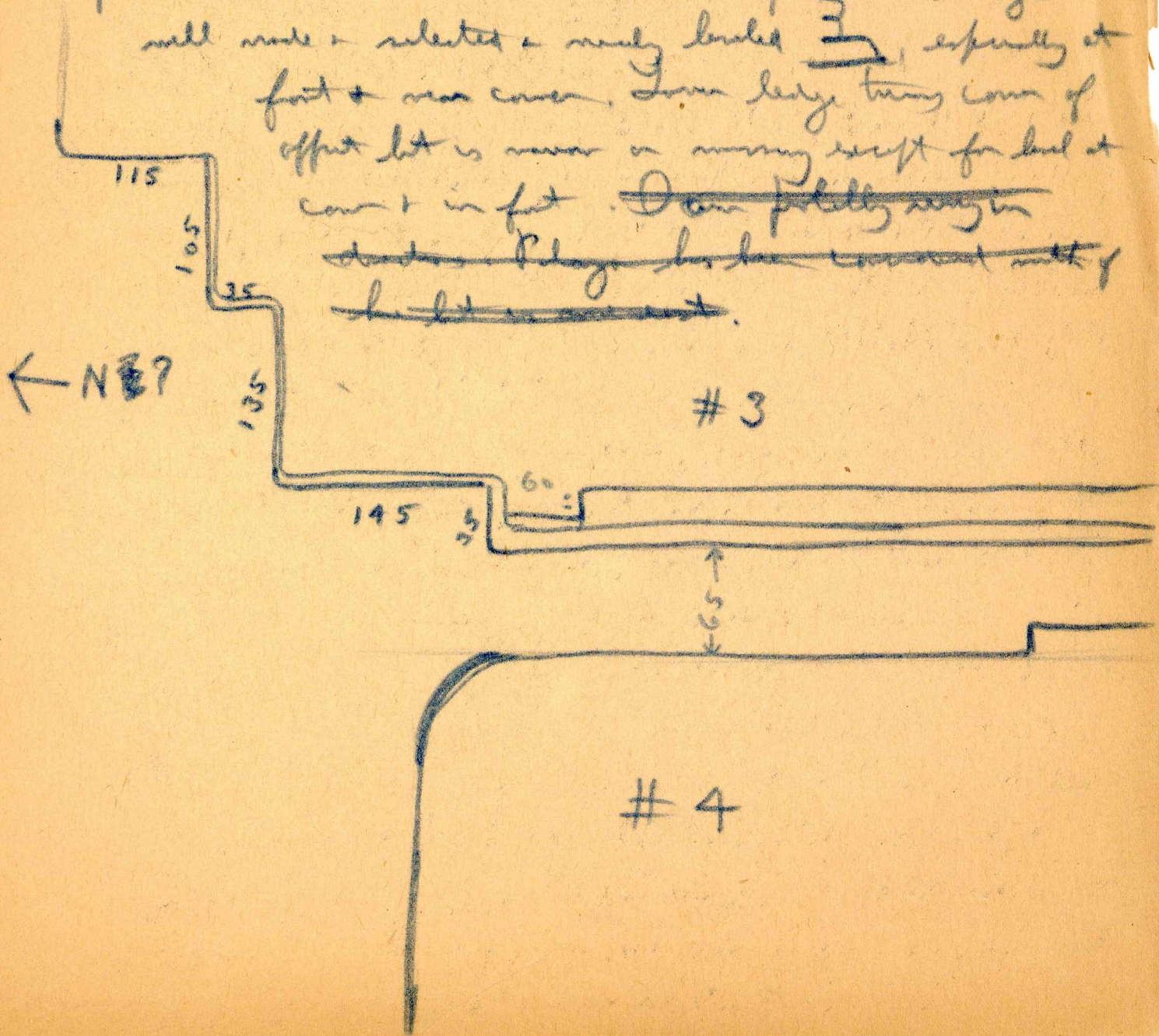
Sunday May 22. A little rain today, not bad. rain still very low. Villanera left, John still sick. Not a house & men left & some worked. Spent day in camp, mainly working on division of specimens, also on accounts.

Monday May 23.


Is clear, still, humid. 18 frames on payroll now, including 2 novices. 12 diggers. Today 3 on #27, 3 on #3. 1 on analysis, 1 on northern bell count, 1 on cylindrical drum temple, May 1, 3 ad 1, 1 to Descriptive for com. Ch #27 clearing last 1/2 full of rubble to investigate northern wall of platform & great boulder. Ch #3, if that is number on Ricks' roof; low temple somewhat like Lutz's temple of columns. W. side perfectly parallel with east side of #4, base 70 cm for better at front, 65 at 1st offset, less at 2d. Excellent masonry of long oblong square blocks in courses. One course at base & ledge at top, 8-10 cm wide. Then 2 or 3 courses 25 cm high with ledge at top 15-20 cm wide & the northern wall to front was height of 1 m. Higher floor was probably at level of the ledge. Different features at n. w. s. w. corners as follows, but much disrupted.



At n.w. corner, is an inset at 145 from corner, the first line of temple + extended meeting at about 100 from corner. Lower row of well cut blocks with slightly rounded corners, slabs rather than blocks. Smaller offset at foot at 135 east of corner. Each ca 35 cm. Stones of lower ledge well made + selected + neatly leveled 3, especially at foot + near corner. Lower ledge turns corner of offset but is never in running except for lead at corner in fact. ~~I am probably wrong in stating. Pile of blocks connected with of lead is not.~~



Lower section of wall at west is in 4 courses, about 40 in.



At foot, finally, substantially, finally due to
fraying out of stone, is about as at right:

Upper ledge also contains some coarse
clay feet, but less wide, + much broken. At foot

on west side near or in corner is an oblong or fragment
60 cm wide which extends out 10 cm or about half the width of
the upper ledge. Staircase at foot extends at 115 cm

Apparently consists of 5-6 steps, rather steep, treads in
20, rises in 25. Os 540 wide. Apparent foot width of
type 970, but features at east side much destroyed.

Apparently a limestone 90 cm wide on east side of
stairway. It extends westward to west edge of stairway,
but the west end has broad fan-like extension on floor level,
finally due to fall of limestone. Wall of limestone

entirely extends out for 20 cm
beyond edge of lowest steps
and then with a good foot free
steps are good at east side.


Rises 30, 28, 22, 23, $\frac{1}{2}$ 93, treads
22, 22, 17 = 61. It has apparently a terrace 55 wide, but
may not be with step here. Possibly terrace made for top
of 4th step to run wall, low, at 250 from top step

340 from last step. East & south sides of trap overlap & much disrupted. No details seen yet. At S.W. corner, details suggest a uncertain. West side 8'5" long at upper floor level, probably a little more at base not measured. Highest part of pyramid wall at S.W. corner, 170 above upper floor, probably 220 above base. A broad 3rd ledge (2 lower ones below assumed) about 70 above upper floor, about 20 wide. Possibly a narrow 2nd ledge 50 above this, & retained wall 50 higher. This on west side. Good only at corner, all filled with of this. Saw lower ledge of 15 cm & upper ledge of 10 cm noted on west south side. S. wall ends at 100 from corner with all is probably near staircase, but the exterior is built into wall, not against it, as seems to be case at front staircase. Must be dry now. Surface of ground irregular & being cleared. Found column stones down found but none yet in position. Upper low part wall of only 1 tier of wide stones. Base & limits not yet found. On east side of #4, wall is broken at 850 from corner & ~~is for 20' offset~~ 2 m. for 20' offset, as ledge this all is filled & uncertain. Must be followed at lower level. Excavation was practically (& probably) finished on #27. Wall B (?) could not be followed further west. I reset A but wall unexcavated, sets on 15 m. - west wall was under

rubble fell to east. Slight of this well fully given in earlier
 notes, is better. In good condition for 250 w. of
 west + then disappears with more rubble behind. Probably
 fallen here the symmetrical west. More lit. above
 rubble 90 m. Is here above top of well E. S. of A?
 Floor + earth above it very black. 460 from top of well B
 north to top of new well. Partially level floor, plastered in
 places. New well uncovered for 260 m from rubble to east
 to just below it west. Slight better, 40 m plastered floor
 some evidence of red joint. Probably was a floor at bottom of
 40 m, running north with rubble for mention distance. Plaster
 well ends short of hole, but well stops above it entrance
 in front of ladder. Around ladder earth is full of bits of
 plaster + more ladder bits of plaster are up for down, indi-
 cating that ladder fell + broke floor + wall. Much earth
 over floor at new suggests part of abandonment. A number of
 shovels found in the earth, especially large pieces of one third-
 marked long old 1/2" surface of # 27, from excavation of
 last year ^{was} ~~is~~ stone pillars like those found in # 42, probably
 from upper temple, unknown situation, 60 long, 25 m. 15-20
 thick at middle end, tapering to smaller end. Some were rectangular
 stones with concave backs in masonry, but no sculpture. I had
 them taken at 5:00 P. M. Henry took lot very few on

Tuesday May 24: - A little wind but night. Terribly humid today. Storm threatens at noon but passes over. Wind soaked & sweat dripping steadily from forehead to back. Spent morning photographing, mainly stela in west court. Part of forenoon of our wall of #27 fell during night & at 3.00 P.M. before rain had it cleared for photographing. Main details already recorded & nothing new. All fallen above except our wall of our room (partly standing) east & west walls of our room with bit of highest part of original wall at west, section of wall surrounding room & front rooms, east wall & end of east front room & section of long terrace which wall I with note on this impossible to get because of steep face of rubble. Great block is no more than a meter in each dimension. Remains all of platform like is, as done on floor, about below base of front room of temple above. Glad to quit at 4:30. Rained but last night, lightning & thunder. Another mass of rubble & wall fell on #27, but it had been cleared & photo made yesterday.

Wednesday May 25. Humid & perfectly still, mist hangs off, some clouds. Men now working on pyramid #3, might be staircase, & large staircase from east to west courts, & northern ballcourt. I did taking measurements on #27. New facts recorded:

- 27 a - highest point with former soil level at west of west end of
near room
- 27 b base of high better wall at back of house terrace A (terrace of
stair 12 + 15), left side (west)
- 27 c id, right side (east)
- 27 d Top of lowest excavated wall C.
- 27 e " " west limit " " B at outer corner
(equivalent) of west 
- 27 f n.w. corner near room at ~~the~~ lowest floor level
- 27 g n.e. " " " " " " " "
- 27 h n.e. " right front room " " " "

Floor floor seems to be approximately level in rear from
left front room and for about 1 m in front of long vertical
terrace wall & then disappears. Photographs because of morning.

Box of #5 has 75 m of ornamentation.


Megaletha staining, etc east of Hwy #26. Terrace & staining
as at a. a. to terrace & building of #26. Leave this investigation for
back of top. More photographs. Very humid day, but no rain & not
threatening before 4:00 P.M. Had rain at night.

Thursday May 26. Men struck this morning. I expected not
to be over food, but probably only on usual, real reason
uncertain. All T. esquivel's quit, but I did see Perry,
Lisa, & camp help remained. I in camp till 9:00 P.M.

them off. || Great stairway from east to west courts: At edge of east court a steep slope, rising 2.20 in 7 m. lay out P mully steps but ^{also 332} mountain. Then gentle slope for 12 m, 2.00 rise = 20%, + slightly greater slope for 12 m more, 3.00 rise = 25%. No stone visible here, probably natural slope. Then stairway for 21.50 to edge of west flight. (Measurements are of course on slope, i. e., hypotenuse. Horizontal distance therefore less + probably some greater. Rise of steps is 8.80 m + the slight rise at flight edge over 30 m high. Total height of west side of flight 16.7 m. Measured where slope is clearest better: (Last rise is about 95%) No wall at top. Gentle slope for 240 m, then steps for 19.70, rise of 8.80, only rise is done. They lie other steps above & below. There are 23 steps, treads from 70 to 100, runs from 20 to 40. Average about 35 x 85. Space below steps not cleared. Is apparently about 38 m wide. A small mound on east flight at entrance is, not high above flight but high on rise for opposite stairway; probably a terminal balustrade on right side (due to trail) + possibly on left. || Mazy little stairway east of #26. Projecting portion of large stone rising from floor of flight entrance between #25 & 26 + east of the 11.70 wide. 4 courses large blocks, very much weathered. Max length 120 (one on foot on way to balcony 3 feet + = 250 cm) Average width of steps 75 to 100, but width of blocks little on the left.

this, near half of each step being earth, probably originally plaster.
 Total width of 3 steps 250-260, height of 4 tiers 110 in =
 average step 90 tread + 28 rise. Steps very much disrupted but
 apparently slight slope on tread, less than other two together
 stairways, and edges beveled. No balustrades at side,
 straight vertical sides. At rear of 4th tier of rough stone blocks,
 a side terrace, at least entire at left, face at 3 + on level of
 front step 2.50-2.00 wide at left, high side retained at front as
 on stairway in next court, now fallen & broken. Terrace at right
 uncertain, most of stone here. 4th tier of large blocks of
 less width, 50-60 in a step of smaller blocks at rear without
 much of any intervening earth. Another step of small blocks 70-80
 behind this, no trace of them on flanking aprons. The slight
 grade for 2.50-3.00, possibly terrace or finally low level step -
 then steep grade with fallen stones - rubble but no trace of
 steps to level of terrace & 600 level floor of Plaza. This steep
 slope continues to both sides of step but is apparently not so
 steep or regular like steps, indicating that steps were on this
 steep slope also. On right side, 2 low walls noted beyond
 limits of step, one at front of upper terrace & one at front
 of steep slope. Letter is 6.50 back of front step, letter 11.30.
 Base of form is at plaza level. No walls seen at left side
 next # 22. To left of low part of staircase it is

about 11 m across floor of flange to base of terrace of #26,
 and about 8 m from end of flange upper of staircase to same.
 Terrace above steps is probably 2 m higher than terrace of #20 &
 end of foot of terrace enters across terrace of #20 and slope from
 hill head - the terrace also ends at same hill top (?) But
 terrace is raised. Beyond with low raised wall 1 m at 6.50 is
 center of slightly higher wall 23 m to center of
 staircase & 14 m further to right end of terrace. Terrace is
 raised, with a little artificial rise at rear separating it from
 hillside. About 8-9 m wide across top, the 1st 4 m long
 a little terrace & slightly less height than main surface which
 is irregular but relatively flat. Take photo after lunch
from tower. Temp #4. Excavation along east side carried
 along at low level. Part the record offset at 6.50 from sea &
 lower the low latter terrace wall marks 11.20 certainly. Upper part
all fallen beyond 8.50. Part the offset at 11.20. Unexcavated space
 low, ditto wall again marks at ca 11.50. A further west at 16.00
 wall marks with excavation to ca 18.00. No terracing noticeable
 on sea side. Almost certainly not symmetrical as regards offsets &
 walls, as temple walls not to be more than 20 m wide at base and certainly
 no more than 12 m from north edge. At west edge also there
 are offsets at 5.00, 7.00 & not more an offset m. of 12.50. S. W corner
 was dug out & length (ca 5) of pyramid determined as about 19.2 m

West side clear for 370 n of SW corner & no offset or west
 foot. High letters all but much destroyed. Used good cover
 with round stone. T never visible but not seen. South side
 plain without excavation near S.W. corner. 4:00 to 1st offset
 6.30 to 2d (on edge of staircase?) No staircase visible. All
 came from the on. Width of pyramid e-w at base 19.50, making
 it practically square. Felt there at any, that same width as
 at foot. Pyramid #3. Off low foot, ^{with} wall 670 long.
 East limit uncertain, west probably same as west wall of pyramid. West
 wall 580 long. (North wall does fully stop that 25m slot of
 west wall, high wall also high edge at W. side of S.W. corner
 fully, up into interior wall, see into a few days ago). South wall
 fully 550+ long. South exterior built when it excavation.
 Eastern limit also uncertain. At excavation ~~with~~ east limit, on a
 S. wall on 570 of ft. T angle therefore roughly square. S face
 apparently level but height in S.W. corner the walls are high.
 Only 2 or 3 cylindrical drums found at the site in foundation. A
 new small perforated stone found  25 X 14 X 13
 to be seen, still, classless, brown.

Friday May 27

Trista arrived last night with Amelia & Mervin for a visit,
 & brought word with good news that stela #12 had left Trista
 and that T odd had arrived in San Jose with last load of

boxes. No news from back of remittance. Rain again last night. Partially rainy season has commenced. I did get on road just in time. Today in camp till 8:30 averaging 4000 ft. Very humid, hot, still & cloudless in a.m. Only 4 women now, Lina, Benjamin from back Jews & Francisco Perez. Took 2 men & went photography with them. Spent about all day on this. A large cave & hot humid. Horribly humid. Theaters stop in afternoon. Had rain at night.

Saturday May 28.

Justo, Pamela & Anabel decided to leave after lunch today, so I wrote till midnight. Everything very wet & rainy. Jews out to cut wood, Benjamin & Lina to help on photo. Still, not so hot, slight dew in early morning. Made 3 photos & then had to go to camp to write letters, etc. Had man to work for Justo. Justo's party left at 2:00. My to miss let could do no work without man, so returned to camp. P. photo some specimens. Rain again at night.

Sunday May 29.

Man went to work with Justo, & I remained in camp. Made photos of specimens to go to Guatemala, divided one group of specimens found upon Mays division of Shuis & got Santiago's fern upon division. Very heavy rain at noon & theater again took evening.

Monday May 30.

Memorial day at home. Humid, still, not very hot
 but with cumulus clouds, threatening. A little shower
 and Tuesday day. Rained again last night. Made
 some plots for tea in morning & early afternoon. Jim &
 Benjamin excavated around great rock in little ravine
 out for farm road + east of #42. Probably natural & in
 place but probably carved. Rather flat top, pretty even
 on regular sides. Max length 255, width 170, height above
 base of house 100. Top of surface sloping ~~downward~~
 feet above quarters of above, generally comes thick with
 mottled or mottled rings, sometimes striated, also some red on left,
 etc. 2 fine flat bones, piece of piece, etc. At left end at
 base of house, extending under rock, some large bones, apparently
 human, at right side ^{the} small bones, & in one ~~place~~
 found. Both are relatively
 straight.



A few more measurements on #4.

West side is about 480 to 1st offset, 680 to 2d, 1520 to 2d

about 1910 total length, ca 955 half length

Turned at north 13 miles at top.

East side 910 to 1st offset (may be less at W. side), 660 to 2d (the distance between 1st & 2d offsets can be accurately

measured on both sides & therefore they are not significant, 200 on west side 250 on east.) 1st west 1330. (located within

670 miles & center therefore about 995 or 10.00 from north well as against calculated ~~1910~~ 955 on east side.

P. ground may be therefore 20. on long on east side. as against 1910 on W. side, a difference of about 70 miles. On east side beyond 1st west is not measured, but 20 on is reasonable.

On W. side 1st offset center for north is 4 in. in, 1st offset from foot 480, 1st from foot of east side 410. On the

east side there is good evidence of a 2d west at 240 beyond 1st west & 1560 from foot, 70 on the on W. side. If

average 4.00 distance from sea to 1st offset is correct, figures would be 1960 long on the side (east).

Tuesday May 31

Not so hot, or humid. Relatively clear with cumulus clouds. Spent morning photographing. Finished plates in evening about 2:30 p.m. Very hot & humid on sun. Thundering rain again.

Two + Benjamin has been making on #42 to get out stone
 juniform altar of 3d floor. Braced masonry wall but it fell
 mottles + fall is long inward to clear around stone. No other
 rubble wall seen behind. Second floor seen clearly at about 3:00
 low 3d floor in region of altar. Stone was cleared but not
 removed yet, left till tomorrow. Returns to camp early +
 did some office work. No rain today.

Wednesday June 1st.


Quiet, still, slight clouds, not very hot in early morning. Took
 3 men to pyramid #4 to continue work there. A little more
 clearing done at S. E. corner of rounded corner found at 1960
 from N. E. corner, exactly as calculated yesterday, 1st offset
 contour from sea level at 390 for S. E. corner, read at 6.30.
 As at the other corner, it is nicely rounded. The corner section between
 off 1st offset on N. E. + S. E. (supposed) has a large fragment
 This is at height of 80m above base of wall + pyramid floor of
 terrace below. A human (?) bone, probably femur found fragment under
 wall. Long slab on floor of terrace suggests that this may
 be just. Bone is upper end of femur with fit of ball. Ball
 was under wall with upper part of bone extending out beyond.
 No evidence of other bones under wall but no deep excavation
 made. No other bones found in debris thrown out by workmen.
 Bone is about touching lowest stage of masonry in small stone

forming floor under & outside at foot of wall. Evidently beneath this floor. There has been several terrace walls & floors on temple, & have most of these brought to light. Working now from top down. First step of stairs seems to be at 90 cm from outermost wall of temple (flight line?) and 120-130 from line of stairs at base of the (foot wall of ~~platform~~ ^{temple}?) level at about base of flight. 4 steps, including high wall at lower end - had terrace step to flight, & upper T all with from edge of top step about 170 cm = 50 + 65 + 70 = 185. Rise = ca 80 cm, about 25 each. At lower step edge a high wall, probably terrace wall, in front of which steps have apparently been torn out. Much disrupted, almost right of about 90 cm, but probably goes much deeper, probably down to 2d terrace level about 230 below top of this step. Beyond left side of this upper staircase the wall seems to continue with very little and much destroyed wall at base of rear of 2d terrace. The line of this high little wall at right seems to be about 90 cm in front (ca) of top of step wall, a terrace about 110 wide = 2 m. Total width from top of 2d terrace wall to top of 3d. Do cover over staircase & not dug out but top step disrupted. Seem to have been about 22 steps up to step at edge of high wall, very steep, rises about 25 m, trends a little more. At the right or rear side the 4th terrace wall is found at foot, about 150 below (S of) top of 3d terrace wall, & about on line with

1st step below topmost, but nothing on draught that mention.
 may be on the north side of upper step, but does not look possible.
 Base center, about 45 above front top of 3d terrace wall at foot,
 + 3d terrace thickness of the height. No apparent letter to it.
 Slight mention but probably not to edge of terrace at base of flint.
 Distance of top from edge of flint mention but probably about
 120 m, Base is about 130 below level of top of flint. West
 limit of this wall mention ~~the~~ off, base + top of 3d
 terrace will be below it on west side of pyramid also mention,
 + on north of 3d terrace at west mention, but apparently about
 160, certainly not over 170 + probably a good deal less. Width
 of terrace on 1st terrace mention, but + probably dry in two
 feet. On 2d terrace also edge not seen, + rubble ~~off~~ is seen exposed
 at about 70 m in front (2 of 1) offset base of edge of top on good
 floor below. On 3d terrace not yet found. All this at right or
 west. At left or east seen more mention. A hole dug on
 terrace at west to see if terrace is four with side also dark
 down to considerable depth with sides frequent. West wall at
 base of 3d terrace found, but as well below on the side of pyramid
 as mention, width of 3 terrace is also. Wall is at about 325
 feet W side of foot central for a about 460 feet W side of same
 feet, ~~not~~ not all of they being mention, also ~~apparently~~ about
 700 feet from offset but mention east wall of they. If center of

central pier is on center of May; + apparent on outer side of east
 wall of May is correct, triple should be 620 long e to w, + wall +
 rise of 30 terrace 80 cm beyond on either side, total width of apparent
 terrace 780. But this may be incorrect. East wall seems to be
 very thick, 2 m, unless what seems to be outer part is fallen. Center
 of platform is at 420, from outer (?) edge of east wall = 220
 beyond inner side of east wall at 220 further, or 660, is
 apparent inner side of east wall, but terrace wall to east is only 140
 beyond this or 8.00 from east side of east wall, not 180 or
 8.40 as if symmetrical. All so destroyed that little more
 can be determined. No side edges of steps were found on any of
 3 terraces, but evidence indicates that width of steps would
 be little less than width of step below, certainly at least
 4 m wide at top + finally none. In excavation on terrace
 behind temple Jews dug to 70 cm without finding floor;
 much dark or reddish brown with shales + a few bones,
 fully brown. A well, fully 4th terrace wall. But make
 less though everything not elaborated yet. Gather all tools together.
 // Return to pyramid #42, took last perforated stone up + got 3
 others together for photography. Is largest of all 40 cm above
 floor level + 20 below, being 60 cm high. Must be one of floor
 above, very black sootier above, natural white stone with traces
 of red just below. Very oval cross section. Lined with layers

axis on large axis of ledge. Width at base 22, at top 28, thickness 20 at base, 22 at top. Above floor, coated very black on all faces. Each of floor and its very black Pottery also, fully with core, lower below it. Partially intact with small fill, shattering under a heavy weight of contents. Some red lead back as is that of carbs found on #27, and with lead a surface, from one to others irregular & asymmetrical flints, dendrites, jade, strong very sharp, natural shell, - large of grey clay on inside. Each and it, a substance a little below. Apparently - hole made in substance, powder lead with earth, & small & coarse lumps. Two very interesting objects a strong very sharp mass of lead, and a purple lead of a good, of lead



also fragment of alt of black basalt
 3 lumps of jade, 2 mixed, 1 natural inside shell,
 2 large dendrites & 10 chp. fully broken off of
 flint or fragments of earth, 2 natural shell &
 4 flat chp. mass shell.

Saturday June 4

Points for survey of these structures on pyramid #42. I do
 from first on floor of uppermost terrace just inside left
 entrance, on four survey first lot at recently made.

- 1050, W. ~~side~~ end base of rear wall at top of ledge & junction with ~~the~~ rubble wall in transverse center of ledge.
1051. East end is at junction with east sloping wall
1052. Lowest 3d floor at corner made by side ledge at rear end base of sloping east wall
1053. Floor level at corner of east wall & south wall, inner corner
1054. " " " " (esquina) of southeast corner ~~and~~ south wall at outer side of main entrance. ~~Relevant to~~
1055. Floor level at southeast corner (esquina) of remaining floor at south.
1056. Other corner of wall from 1054, viz: floor level, on W corner south wall at esquina of inner at main entrance. Maximum design height of wall, 1.85 m high
1057. Point at edge of ledge to south, level at base, top of ledge below. ~~At~~ Point on wall unrefined
1058. Slight part of original ground.
1059. West end of northern ledge wall at ~~floor~~ ^{ledge} level, junction with western vertical transverse ~~with~~ rubble wall.
1060. Outer southeast corner, junction of outer side of south & south walls, level of main outer fourth ledge top.
- Thursday & Friday stayed some camp west of day camp for

Monday June 6.

Thursday June 2 & Friday June 3, I spent most of the time at camp making plates of specimens to go to Guatemala, dividing specimens & beginning packing. Saturday June 4, helped Fred make a few survey mounts on ground #42 (see p 22) & later in day on #4. I continued packing & photography. Friday night and one for Villanueva that he clearly had not come & that Danton office disliking knowledge of request, so Villanueva had not sent mules. Stayed up till 3:00 A.M. Saturday morning writing letters to go out in morning. Despite packing therefore slowed down. My Butler continues ill with diarrhea & wishes to go to Ferrigone & home. Sunday spent most of day on catalog, Lita & Peggy packing. Before night decided to send my & Peggy to Ferrigone. Up till midnight. Word came for Villanueva that \$3000 had been sent at exchange of 3.45, much higher than I ever hoped. Probably finances ok now. Today (Monday) Todd appeared & gave my treatment & decided not to see her out. Benish report on last ~~year~~ ^{with} mail for Ferrigone. Weather has been miserable for about a week now, some days

not so humid, some perfectly clear & cloudless, but all hot. Now (Monday afternoon) seems like there
rain again.

Tuesday June 7.

Todd left. Except for short trip around mine to see
Aerophs & Lutz's work, spent day in camp, mainly packing
specimens & checking up catalog. Nearly done now.

Wednesday June 8.

Began to rain during night & never stopped about 8:00.
Lutz & Jones spent day in mine & are nearly cleared up. I &
Peggy finished packing in A.M. & in afternoon I labeled
boxes & packed. Also up to petroglyphs on river & plotted
them & made notes. Rained again at 5:00 P.M.

Thursday June 9.

The last day; Peggy, Mary & John left to head the trip
at Mundo Nuevo & make it to San Jose in two days.
I kept busy all day finishing catalogs, packing & inventories.
Lutz worked furiously all day in mine, so late that Jones &
I started a usual party at dusk. Arrived night in
morning, getting in at nightfall, one day trip. Packed at
night. Rain as usual at night.

Friday June 10.

Raining in early morning, so did not get up early. Packed slowly. I got off at 8:35. I had good wind which tutted all distance without great noise, + got to San Jose at 1.45, less than 5 hrs, counting out time spent at camp at Monte Negro. I got in first. Peggy, Mary, John, Todd + 2 cagnacs there. Had a lot of lunch + packed addresses on boxes with just a book bought by Todd. Baggie finally came at 5.00 + we left in motor car at 5.30, 3 help in motorless baggage case. No rain till 6:30 + eggshell trip all way for camp, but heavy rain after 7:00. Baggie case + Sirbird arrived together about 10:00 + got everyone settled about midnight + got to bed working out.

Saturday June 11.

Spent day with, or quite busy, settling accounts on many small jobs + getting ready for the others to leave at night. Wined for more cash. Rain again in afternoon. Others packed + met on board about 11:00 + I said farewell to them. Mary Butler still ill.

Sunday June 12.

Not feeling very well, left baggage + general lack of pep. Spent most of day quietly on settling accounts + baggage. Met Embury + talked with him.

Monday June 13

Feeling worse, more, but not very sick. Wrote a
and had letters. Headache, slight fever, stiff neck,
etc. But looks & appetite good. Spending my quiet
in house working on papers & letters. No rain today &
not for 3 or 4 days a heavy lot.

Tuesday June 14.

Still getting no better fast - feeling more but not really
sick. Spent most of day reading not feeling like work
Theater, church but no rain, a few showers.

Wednesday June 15.

Feeling a little better but still slight headache.
Head & theater - slight rain. Wrote letter to
Ambassador black & put on to Genia half matter also
received telegram that 2 alabamas will leave on Sunday
tomorrow. Did some work but mostly read, not feeling
like working. Wrote a few more letters. Rain as usual

Thursday June 16.

Feeling much better. Spent almost all day writing a lot
of letters & studying & packing archaeological objects found
in Joruta to send to Mexico City. Sent P. Sanchez
Albarran to tell uncle to buy boxes for as Mexico
Mexico or El Peten. Later telegrams give permission to

long hours a information that permission to report also
includes post shipment. Bonnie Small came with letter
from John Ross. Stay in again. Felt all night
to get job in evening with T had

Friday June 17.

Quiet work all day. Boy got apparently little more
flushed. Looked over - sorted load of best correspondence.
Letter accounts etc. Boat in from 6 o'clock, + 3
from J. Foster + V. Robinson on way up. Not
feeling quite so well. Had rain or wind in afternoon.

Embarkation Point. D. Terrace. June 18.

River near mouth of Arate, along de ravel, Guatemala
side, 2 1/2 kilometers from road, between road + river. Perfectly
intact 2 or 3 white hating trees. Plain building, no chimney.
Behind quartz right the Roof + all, 1 room + "beds" +
red furniture, just as if just finished, like down - beams.
Only red. Long building 16 x 8 m. 2 doors in middle,
one on front, 1 behind. Stone built + covered. Enclosed
Stairway to in front, on north side + can do all the
places. No water nearby, + cut rock run from the
sea to steep

Barr, a little above foot of bar. Joe life coming at
~~arrived~~ on left side, to keep. About 4 feet of
 sand grade. In a circle, above water but at
 edge of river, in the lower well area. Very large inside,
 2 rooms. No one in the house, all dead. Objects sent to
 P. H. Honor in Laguna, Germany, now dead. Entrance
 fully fully by, says to about 100 yards. Not very dark
 inside, no stars without light. Very dry. Reported to have
 a nice sandy floor. Believed to have been inhabited.
 Dangerous or impossible to get the man on account of one of
 men.

P. H. No movements standing when he came there. None
 taken by them. Found stone near river & nearer to the
 coast than we had on camp. At corner of a mound
 looking the way we started, with about 2 or 3 ft. Paddy
 on the surface, due to line of mounds. Found on
 5 sides with living plants. The lakes has star arrived in
 business is at the same which made found in Barr.
 Does it believe it could have got to Barr. But says
 that he has had apparently some sleep, with much work
 & slightly covering. Never heard of any other stones taken
 by anyone & none lost in our four P. H. or year. The
 stone weight about 6-7 pounds. Very heavy load for one

made. The list of mail is still found near some place
& carried to mountain by man to me is still.

Saturday June 18.

Rather busy all day writing letters etc. Had rain.

Sunday June 19.

Sailed around with 2 cedars & late in afternoon
mail arrived in with 20 boxes. Got them on board
before it began to rain. Pretty busy all day.
Played some football.

Monday June 20.

Very busy till 10:00 getting off 24th with
cedars & bags. Rain as usual. Balloon in late
afternoon. Gista on the. Very interesting letters from
in relation from Nykolajett, formerly Gista and
Chief director of Peter Berg & Berg, Director
de Escuela & Antonio Jasso. Agents Municipal
See notes in small book. Also met Fernando Mesa
who said that practically everything he has received
from Gista & Berg. Found notes & receipts
and magazine. Same as.

Tuesday 21.

Got up at dawn. Breakfast with Jasso.

All day on river. Janta late afternoon.

Wednesday June 22

Janta at dawn. Spent day with birds getting cages ready, settling matters with Abram Perry, writing letters, also played some pool at noon & night.

Thursday June 23

Busy getting ready to leave. Accounts, light repairs, write letters. T - move at night - out to W. side at midnight & after Allen, finally made on T. water. Watch birds during the day.

Friday June 24

Left at daylight & up at sea just long night of land. Rather calm, but got rough at night. Mostly good allbirds look.

Saturday June 25

Rough all day, rolling badly but I not sick. Protection changed to Salveston. Sent navigation to Joyce. Real allbirds all day. Good look.

Sunday June 26