



64 R92

64

64

64



64

64

Ridge on which tombs are  
located - 17 meter tomb  
in center, opening beneath  
tree

H030712

Etzatlán Basin  
(the water visible in these  
photographs is a large irrigation  
pond)

H030712



2

Etzellan Basin -

Looking directly south,  
toward town

H 0 3 0 7 1 2

5

Mouth of shape-trunk from  
which samples were taken

H 0 3 0 7 1 2

6

Etzellan Basin

H 0 3 0 7 1 2

64



64

64

64


64








64



64



8


Ugalla Basin

H030712


San Gabriel



San Gabriel



San Gabriel



San Gabriel



SANTA GERTRUDIS

A COLOR PRINT  
Made by  
Kodak  
MAR 78

SANTA GERTRUDIS

A COLOR PRINT  
Made by  
Kodak  
MAR 78

SANTA GERTRUDIS

A COLOR PRINT  
Made by  
Kodak  
MAR 78

SANTA GERTRUDIS

A COLOR PRINT  
Made by  
Kodak  
MAR 78



SANTA GERTRUDIS

A COLOR PRINT  
Made by  
MAR 718 Kodak

LAS CUEVAS

A COLOR PRINT  
Made by  
MAR 718 Kodak

LAS CUEVAS

A COLOR PRINT  
Made by  
MAR 718 Kodak

LAS CUEVAS

A COLOR PRINT  
Made by  
MAR 718 Kodak



A COLOR SLIDE

Made by  
Kodak

MAR 78

A COLOR SLIDE

Made by  
Kodak

MAR 78

SANTA GERTRUDIS

A COLOR SLIDE

Made by  
Kodak

MAR 78

SANTA GERTRUDIS

A COLOR SLIDE

Made by  
Kodak

MAR 78



SANTA GERTRUDIS

A COLOR PRINT  
Made by  
MAR 71X Kodak

SANTA GERTRUDIS

A COLOR PRINT  
Made by  
MAR 71X Kodak

SANTA GERTRUDIS

A COLOR PRINT  
Made by  
MAR 71X Kodak

SANTA GERTRUDIS

A COLOR PRINT  
Made by  
MAR 71X Kodak



SANTA GERTRUDIS

A COLOR PRINT  
Made by  
Kodak  
MAR 73

~~Cesium magnetometer project January-February 1971.~~

Color transparencies roll 2. Picture numbers given in two pieces. First the roll number and then the frame number roll 2 has frames 5 through 18. Then is blank unexposed up to frame 32 which is last on the roll. Frame 5 stone level bit one size McAnamally Number 1 in mine between Hower shafts tombs, 11 meters from each. Frame 6 and 7 the same from greater distance. Frame 8, workmen removing stone. Frame 9, close-up of stone layer showing in C2. Frame 10, pit 2 showing profile on northwest corner. This is seismic and magnetic anomaly that should consist of rock. Frame 11, closer view of the same. Frame 11 shows stones at center of pit in C2. This pit is in grid no. 3 extended north. One set of stones near the center of the pit is on the line of the shadow at the left, another set of stones is in the corner diagonally opposite those. Frame 12, same pit, from south side, one set of rocks in the corner of the left; the other one, next to the shadow at the lower edge of the photograph. Frame 13, close-up profile, west edge of pit 2. Frame 14, pit 2 from west to stones in northwest corner at lower left of picture; also stones in center. Frame 15, frame of anomaly at line 60 in grid no. 1 on the western edge of the grid with audio magnetometer.

Frame 16 repeats . Frame 17, pit 1 as extended in final form just before filling . Frame 18, same pit from different angle. Frame 32, excavation of anomaly of line 60 of grid no. 1 on the western edge, with rocks exposed. That may not be what it is . Ah, this is again pit 1 from the east; the stones in the foreground are those from the layer which were piled up in old Pot Hunter's pit that shows extensions from the basic 2 x 2 meter grid. End of roll 2. Color Roll 1 Frame 1 partial San Sebastian, frame 1, duplicated San Sebastian, the main buildings from the east. Frame 2, San Sebastian, through its gate. Frame 3, building on north side of Patio San Sebastian. Frame 4, settlement south of headquarters San Sebastian, and frame 5, one of the main buildings at San Sebastian. Frame 6, settlement south of headquarters San Sebastian. Frame 7, San Sebastian headquarters from east. All of these were too light . Frame 8, Magnetometer in use at L. Aranoff. Frame 9, Betty and Beth examining maps El Larena. Frame 10, repeat, too light. Frame 11, laying out grid at high point El Larena, Grid no. 1 Frame 12, our readings with the precision magnetometer on grid in frame 11. Frame 13, sizemagraph Ellarena; Frame 14, repeat same. Frame 15, another view same.

Frame 16, repeat frame 15. Frame 17, Bruce at El Larena the  
sizemagraph. Frame 18, here a main at El Larena, a sizemagraph.  
Frame 19, sizemagraph testing at El Larena, fairly complete crew.  
Frame 20, same as 19, Frame 21, Hotel Cadillac, at Et Zat Lan.  
Frame 22, kitchen staff, restaurant Hotel Cadillac, at Et Zat Lan.  
Frame 23, Et Zat Lan Basin near Latina, could be near Santa Rosa Lia.  
Frame 24, is a small lake south of Sebastian, not the principal one,  
between Santa Rosa Lia and Et Zat Lan. Frame 25 is hollow rock at  
Latina, Frame 26 is try at Latina . Frame 27 view of valley,  
probably northeast from Latina. Frame 28, approximately the same.  
Frame 29, more or less east from Latina. Frame 30, east from Latina;  
peak at left is probably Bo Canticilla. Frame 31, metamorphic rock  
near Latina. Frame 32, cultivated field at the near Latina.  
End of roll 1.