

Bullitt's funds

PAMELA HEMPHILL
4237 OSAGE AVENUE
PHILADELPHIA, PA. 19104

Sent
copy to
her 5/30/69

May 12th '69

Dear Beth,

Here are the maps and plans as
in the book. The copies are a bit weary
of the fading type but Bryn Mawr hasn't got
a Xerox in the library! The book was
published in 1933 so who knows what the
roads are like now.

I will be in Rome July 1-2, camping
either at the one nr a the Via Cassia or
the one at Monte Aventina. I will be in &
out of BSR but in case they prove vague,
or out, I can also be contacted through
Florence Westoby, Viale di Vigna Pia 121/2
Rome, 00149. (553863 I believe.) If I
haven't heard from you I can always call
Franca.

Have a good trip, look forward to
seeing you,

With best wishes
P.

Vignale -
di Monsanto
92040

Brother - Rome
920317

Co

Fi
L

Nees
La
Lawlor's
742
Maas

EKR

CESIUM MAGNETOMETER SURVEY AT CIBÓ

May 23-28, 1969

Four grids were completed as shown on the enclosed sketch.* Lines and readings were taken at 2-meter intervals

Grid #1

This was centered more or less around the so-called temple excavation - hereafter called "tempio." The "tempio" itself was surrounded by iron posts, so magnetometer readings inside & just outside are useless. The most promising anomaly is the one east & just slightly south of the "tempio" (see Q#1). This is probably the most promising of all for excavation. There are also some smaller anomalies west & SW of the ~~tempio~~ "tempio" which continue into grid #4. North of the "tempio" there seems to be nothing.

Grid #2

In this grid, the good anomaly of Q#1 continues east for 4 meters (just on the western edge in the center of this grid). Then, in the southern part of this grid, there is a large mass of buried iron - maybe even a bomb!

2

Otherwise, in grid #2, there seems to be nothing.

Grid #3

A large piece of iron in the center, and one smaller piece — nothing else. Didn't bother to draw the contours of 30 units (each unit is approximately $\frac{1}{2}$ gamma) in this grid because they are meaningless.

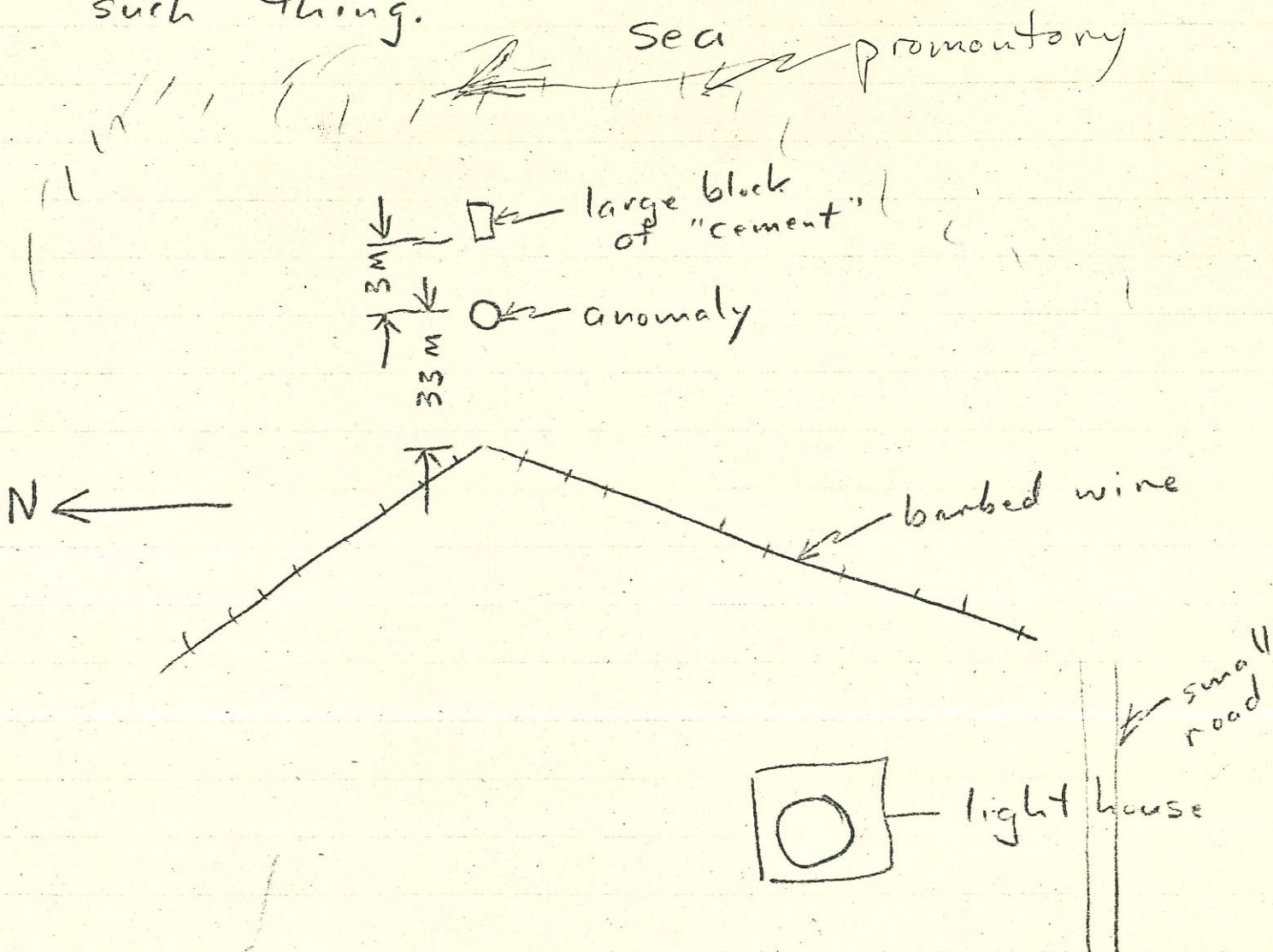
Grid #4

Quite a few small anomalies west of the "tempio." In the small excavation near the center of this grid (done by "clandestini"), one can see a jumble of roof tiles, etc. Chances are that the anomalies are due to more of these or fragments of iron. At least, these are worthy of a few small test excavations.

Other Tests

With the audio cesium magnetometer (not good for grids, but better for rapid exploration in lines), we explored the area surrounding the "tempio" within a radius of about $\frac{1}{2}$ km, & found practically nothing outside of the area of the grids. Also, we explored the promontory east of the

lighthouse. On the beach we found a large anomaly - probably due to iron, but possibly an old shipwreck or some such thing.



We marked it with a reddish block of tufa, but in case it disappears, it is directly 33 meters east of the corner of the barbed wire fence, in the center of the promontory [PS. When we arrived at the sea, we had a good swim].

ER Ralph
5/28/69

[CIRÓ]

Fig. CROCETTI Domenico

MUSEO STATALE NAZIONALE

Di CROTONE

88074

VIA CASTELLO

Geometra Diego Piseni

Diego

Via Firenze 65

Tel. 22658

88074 CROTONE

Campeggio Turistico

(di Capo Alice)

CIRÓ MARINA

(C2)

Daniela D'Amico

Via Del Briglioso 43

Rome

Guidott. Maliers

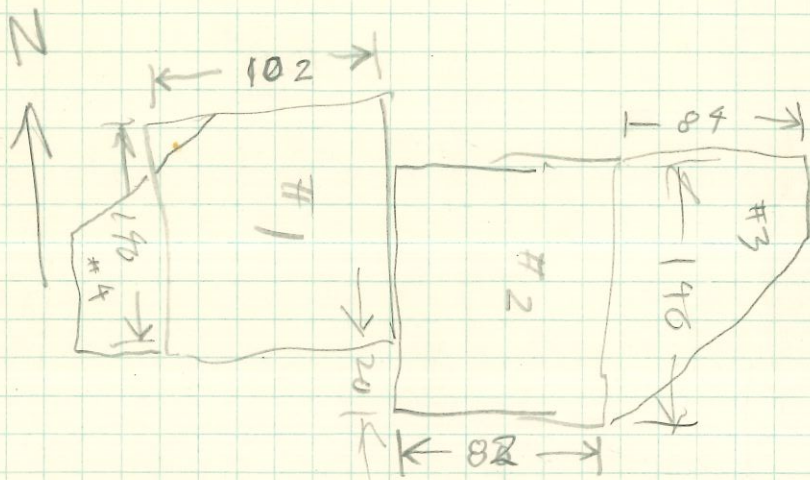
Campoggio Punta Alice

88072

Ciro Marino

C.2.

2700 - day/person



$$\frac{17 \times 2}{34}$$

$$\frac{35 \times 2}{70}$$

$$\frac{18 \times 3}{54}$$

ed una delle faccie esposta per secoli alle intemperie, data la composizione della pietra, si era di tanto deformata e logorata così da perdere qualche centimetro; dato questo stato desolante del pur sempre interessantissimo pezzo era inutile fotografarlo, ma ne fu preso uno schizzo, che si produce a fig. 20. Capovolto a gran fatica questo masso di mole imponente (esso è infatti il più grande riconosciuto in tutto lo scavo del tempio), che da secoli giaceva prostrato a pie' dell'opera, di cui fu elemento cardinale, ci ha dato le dimensioni seguenti: lunghezza m. 2,50, profondità m. 0,705, altezza attuale circa m. 0,52, alla quale si deve aggiungere una piccola quantità, perduta nel logoramento. Quattro dovevano essere in tutto il tempio i massi analoghi a questo unico superstite ed erano i quattro pezzi angolari frontonali due per ogni epistilio (cfr. fig. 25); ad ognuno di essi rispondeva superiormente un gocciolatoio centrale, uno esterno, e la metà d'uno interno, chè l'altra metà cadeva sul masso seguente dell'architrave. Si trovò inoltre un frammento di architrave con regolo (fig. 21).

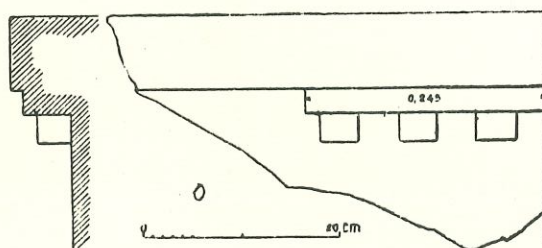


FIG. 21. — Frammento di architrave.

c) Il fregio. A poca distanza dallo stilobate meridionale si segnarono quattro grandi pezzi del fregio indicati nella piantina (fig. 22) con ABCD. Ognuno di questi

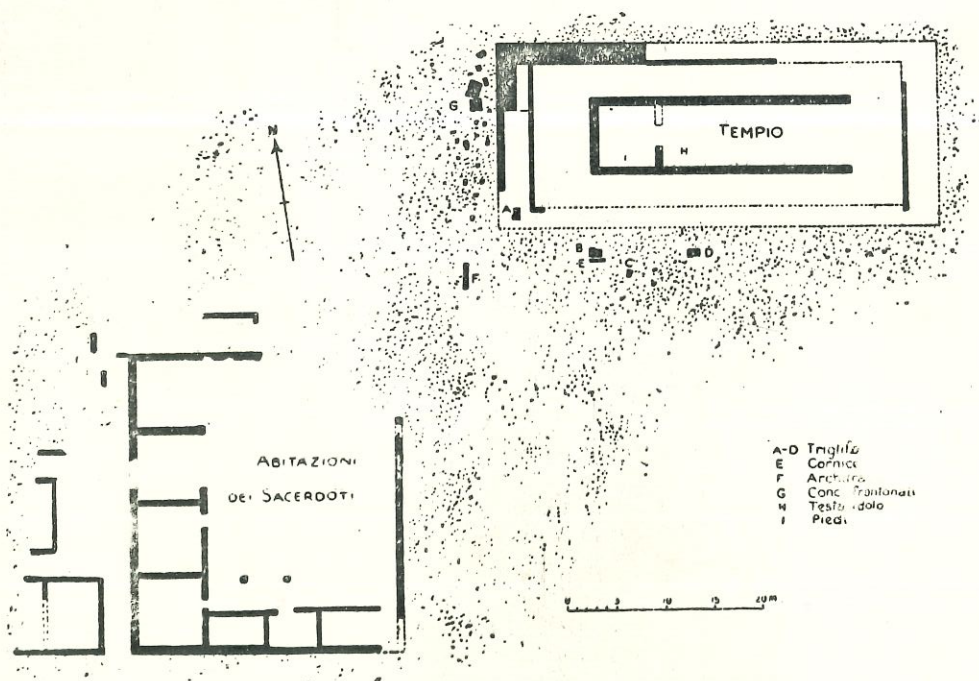


FIG. 22. — Pianta delle rovine del Tempio e delle abitazioni dei Sacerdoti.